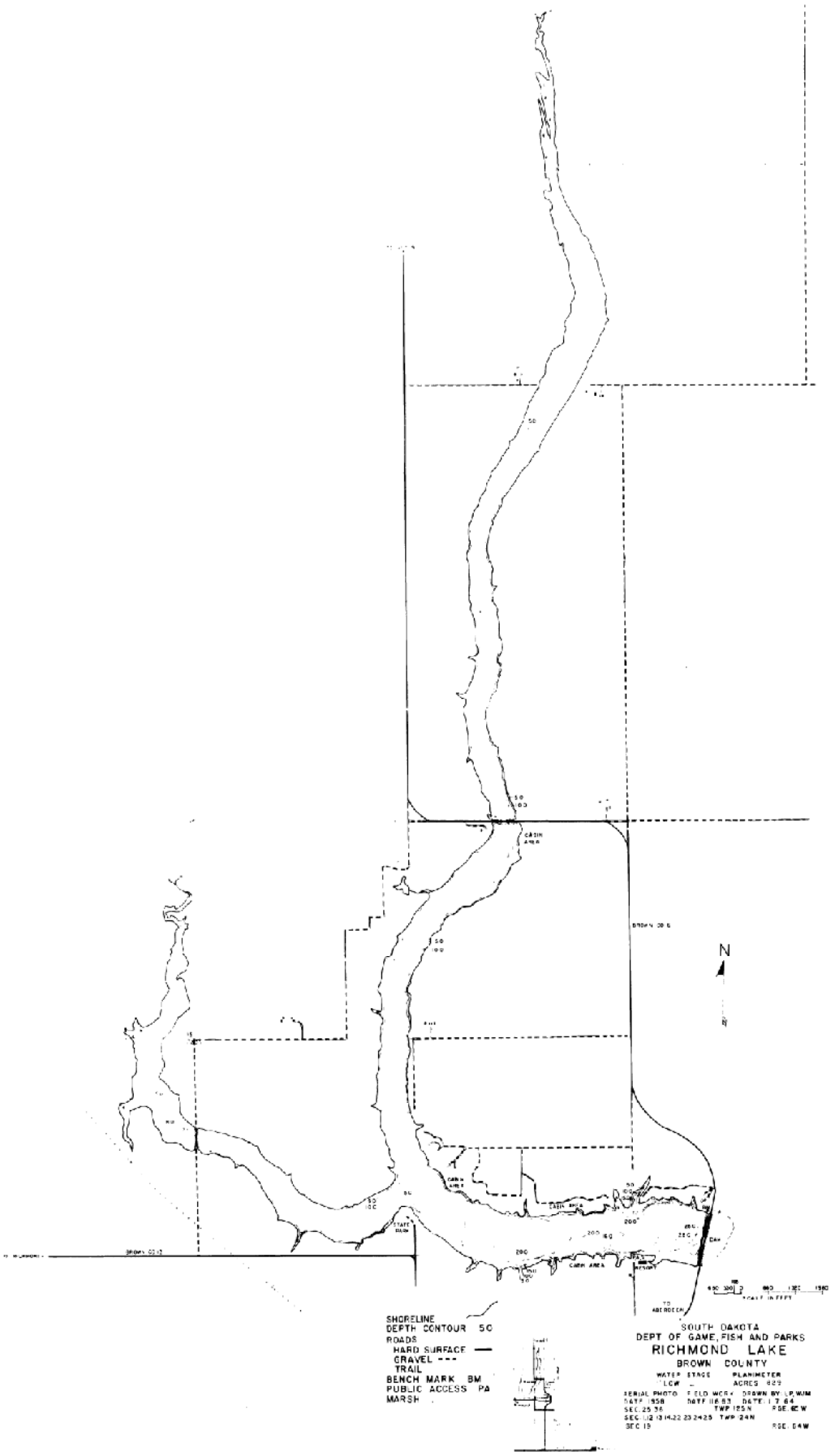

CABIN AREA
BROWN CO 6
N
CABIN AREA
CABIN AREA
STATE PARK
BROWN CO 12
DAM
RESORT
TO ABERDEEN
SCALE IN FEET
SHORELINE
DEPTH CONTOUR 50
ROADS
HARD SURFACE
GRAVEL
TRAIL
BENCH MARK BM
PUBLIC ACCESS PA
MARSH
SOUTH DAKOTA
DEPT OF GAME, FISH AND PARKS
RICHMOND LAKE
BROWN COUNTY
WATER STAGE
LOW
PLANIMETER
ACRES 829
SERIAL PHOTO
DATE 1958
SEC. 25 36
SEC. 1,12 13 14,22 23 24 25
SEC 19
FIELD WORK
DATE 11 6 63
TWP 125 N
TWP 124 N
DRAWN BY LP, WJM
DATE 1 7 64
RGE. 62 W
RGE. 64 W

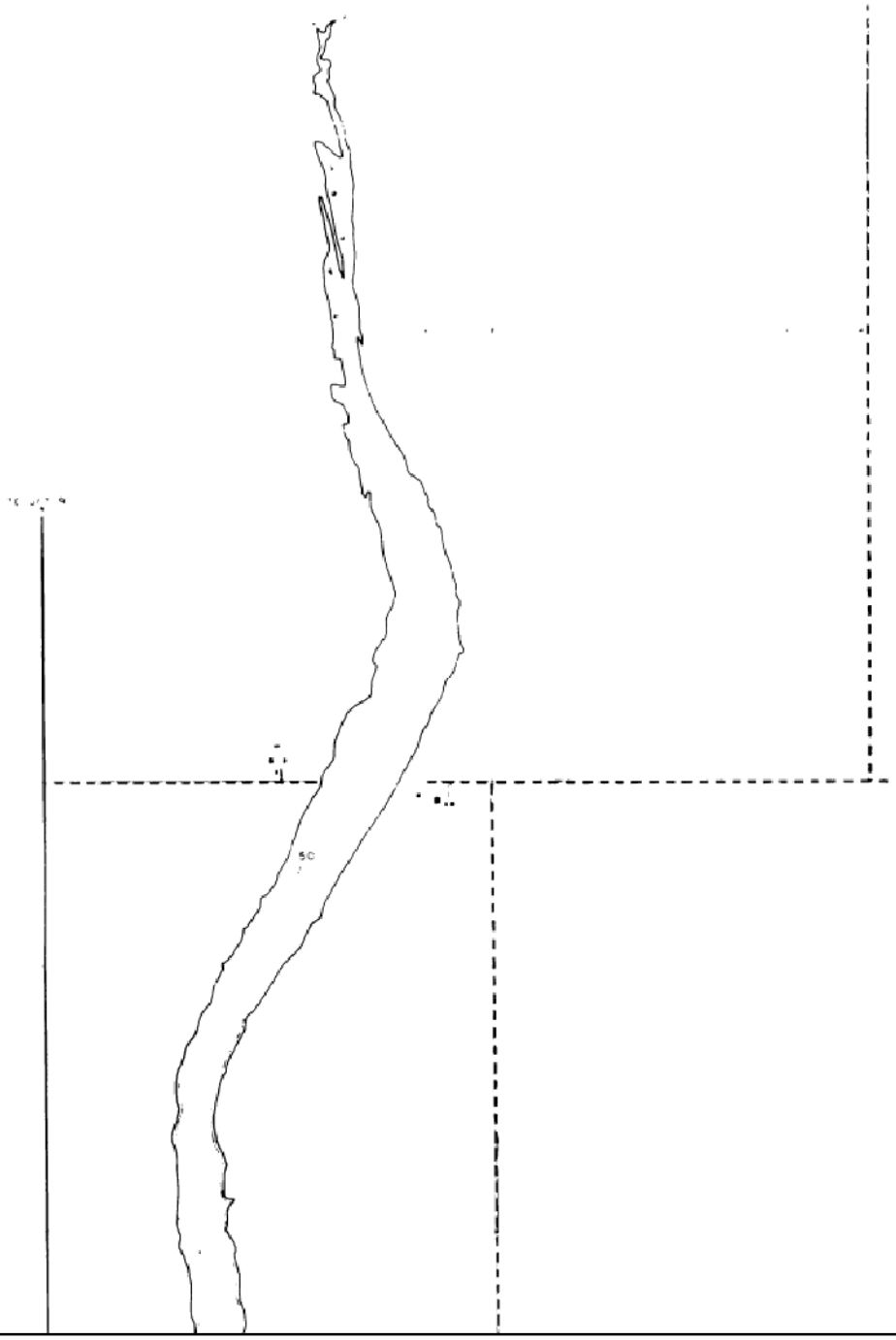
50

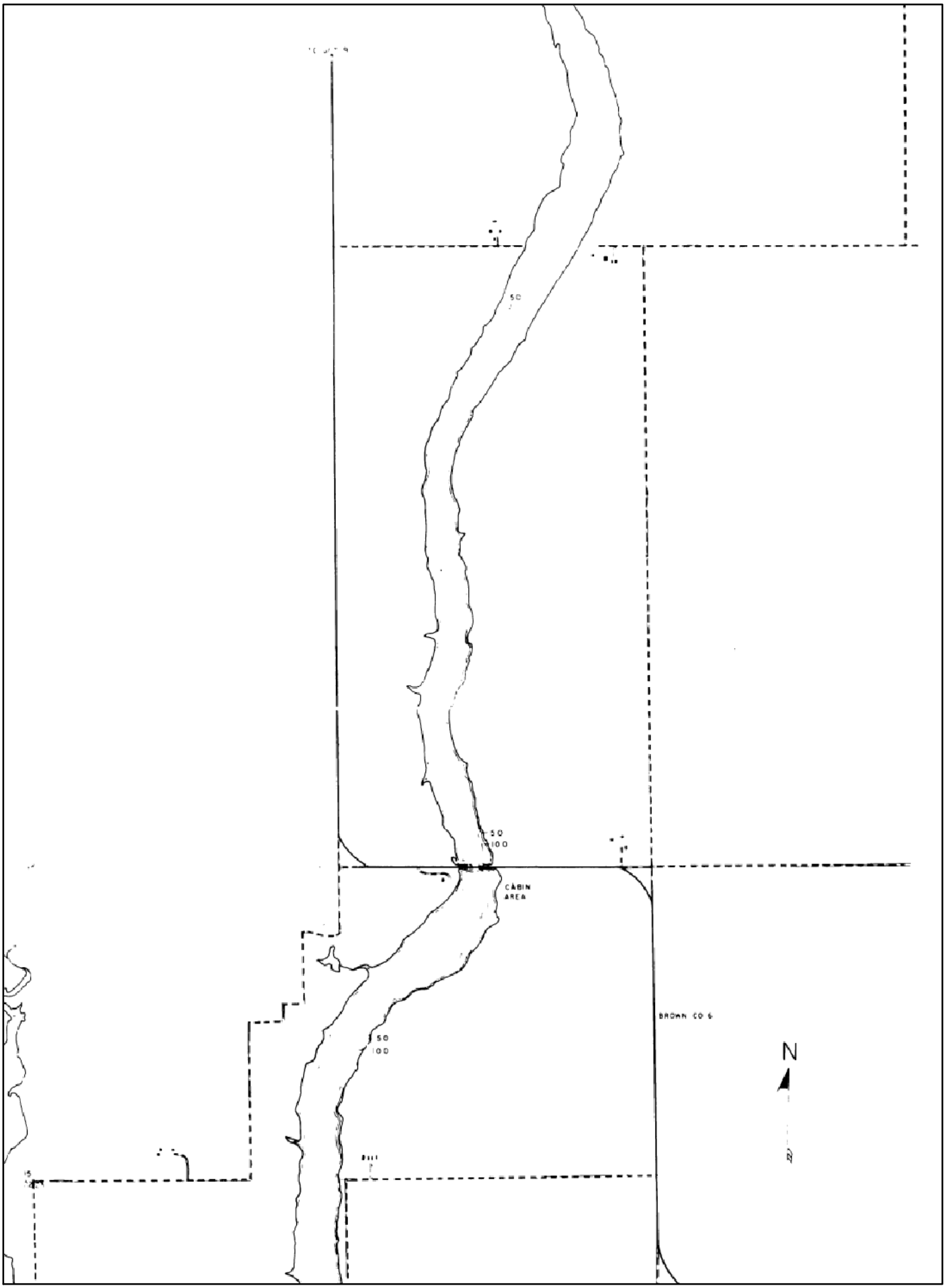
50
50
100
CABIN
AREA
BROWN CO 6
50
100
N

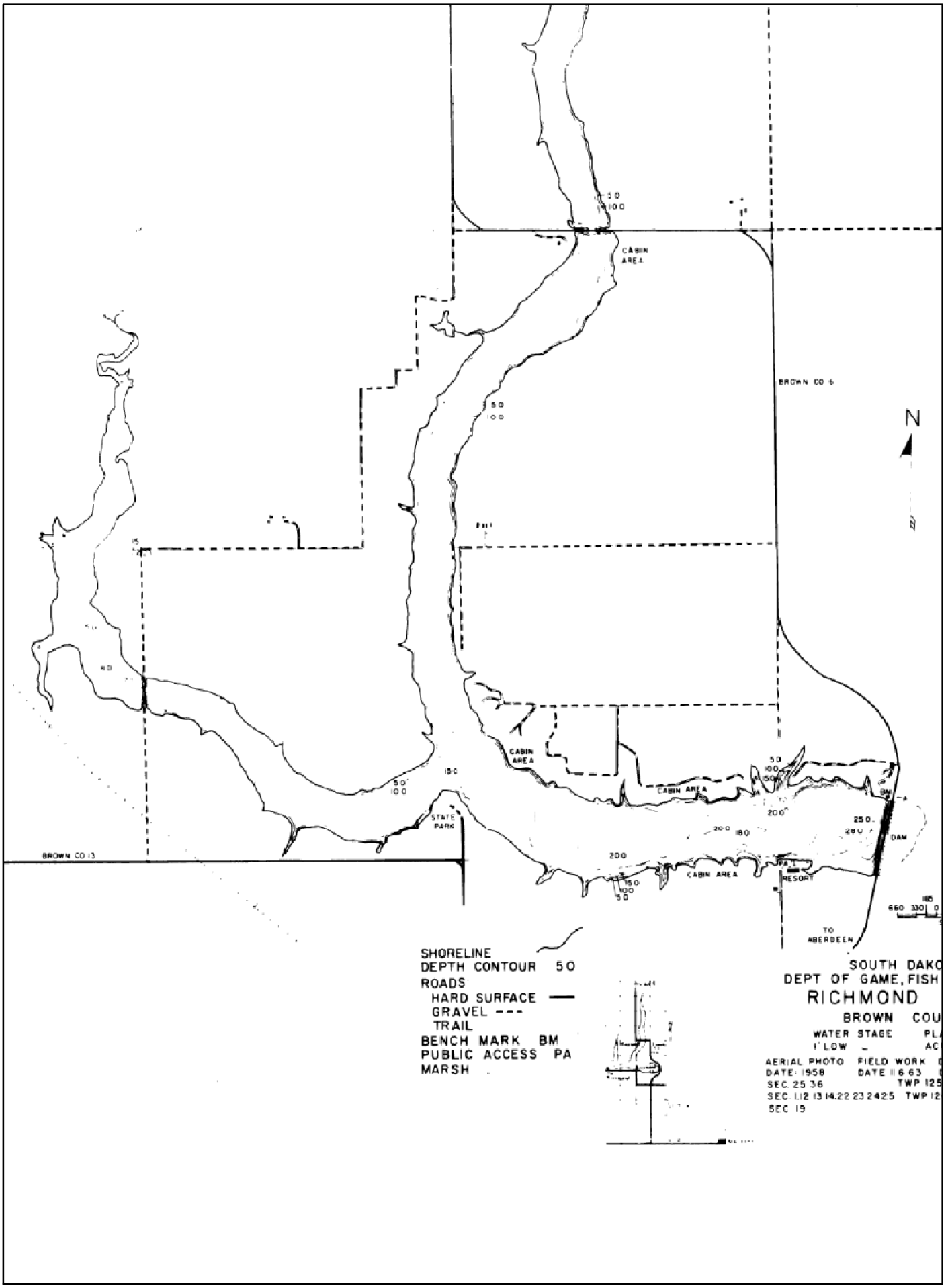
CABIN AREA
BROWN CO 6
N
CABIN AREA
CABIN AREA
STATE PARK
BROWN CO 13
CABIN AREA
RESORT
DAM
TO ABERDEEN
SHORELINE
DEPT OF GAME, FISH
RICHMOND
BROWN COU
WATER STAGE
1' LOW
AERIAL PHOTO
DATE 1958
SEC 25 36
SEC 1 2 13 14 22 23 24 25
SEC 19
FIELD WORK
DATE 11-6-63
TWP 125
TWP 12
DEPTH CONTOUR 50
ROADS
HARD SURFACE
GRAVEL
TRAIL
BENCH MARK BM
PUBLIC ACCESS PA
MARSH