

# NORTH POINT RECREATION AREA

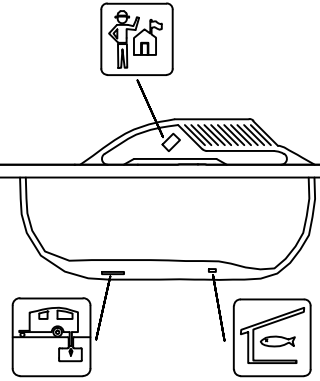
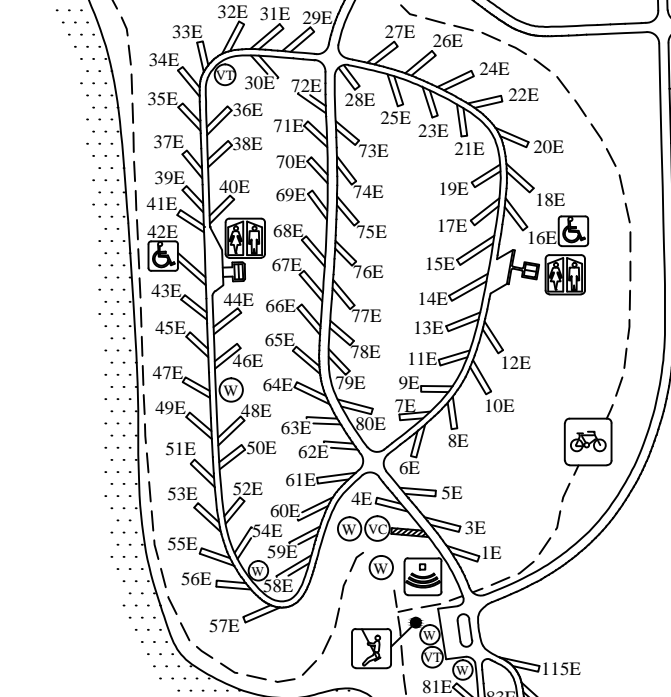
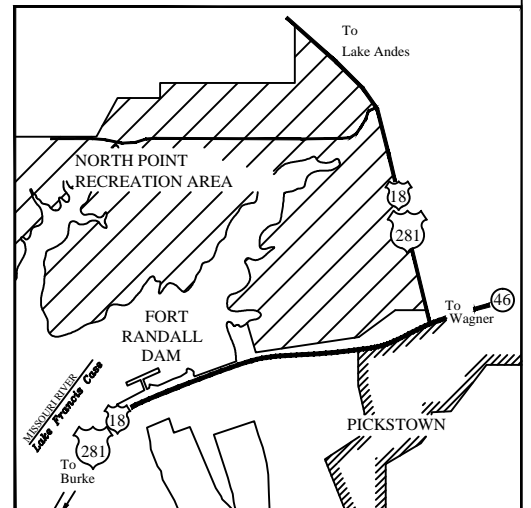
↑  
Fort Randall Marina

←.8 MILES →

MISSOURI RIVER  
*Lake Francis Case*



CABINS  
A  
B  
C  
D  
E  
F



# Map Legend



Accessible Facilities



Accessible Fishing Dock



Amphitheater



Archery Trail



Bicycle Trail



Boat Ramp



Campground



Canoeing



Comfort Station



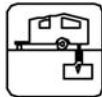
Cross-country Ski Trail



Disc Golf



Drinking Water



Dump Station

**E**

Electric Campsite



Entrance Station



Fish Cleaning Station



Fish Cleaning Table



Group Camping Area



Hiking Trail



Host Campsite  
(non-reservable)



Horse Trail/Horse Camp



Playground



Picnic Area



Picnic Shelter



Resort/Concessionaire



Ski Beach



Sledding Area



Swim Beach



Telephone



Vault Toilet



Volunteer Campsites  
(non-reservable)