

OPEN WATERS COMPROMISE (SDCL 41-23-8)

Petition Form to Restrict Recreational Use of Section 8 Nonmeandered Waters

Upon submission of this form, landowners request the authority from the South Dakota Game, Fish and Parks (GFP) Commission to restrict recreational use of the waters of a nonmeandered lake currently open to recreational use under the Open Waters Compromise (SDCL 41-23-8). GFP will first receive the form and forward to the Commission on behalf of the landowner.

The GFP Commission will determine a hearing date for each petition submitted. They will also give notice of the hearing on an agenda published in accordance with SDCL 1-25-1.3. At the same time, the department will notify the landowner of the hearing date, time and place. The petitioning landowner, will also have input on the hearing date to accommodate their schedule.

Within forty days after the hearing, the GFP Commission will adopt a resolution in accordance with the Open Waters Compromise (SDCL 41-23-9) that either grants the petition in part or full or denies the petition stating its reasons for partial or complete denial.

RECEIVED

NOV 06 2017

Dept. of Game, Fish & Parks
Pierre, SD 57501

Petitioning Landowner Name (first, last)

Jeff + Wendy Hanson

Petitioning Landowner Address (city, state, zip code)

17425 447th Ave. Watertown SD 57201

Petitioning Landowner Phone Number and Email Address (if available)

605-520-4013 hansjeffreys@gmail.com

What type of recreational access are you requesting to restrict?

boat, fishing, hunting, trapping, ice fishing and diving
or driving — in general no trespassing

Please provide your reasons as to why you wish to restrict access. (check all that apply)

Privacy

Safety

Financial Interests

Provide any other supportive information below:

We live right on the lake, our back deck is
20 yards, and less, to the lake. We are surrounded
by water

Please provide periods of the year for the requested restriction.

- year around

How long do you wish to restrict access?

indefinitely

Please provide a legal description of the location of the water.

Gout Lot 4 Sec 19 T116N - R54 W of the 5th PM
Codington County, South Dakota

WHEN MAILING IN THIS FORM YOU MUST ALSO INCLUDE THE FOLLOWING:


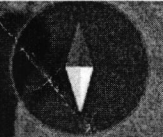
- Please provide an image of a map with the location of the water.
- Please provide proof of ownership and/or legal possession of the property underlying water being petitioned for restricted recreational use.

All fields listed above are required.

If information on this form is incomplete, GFP will contact you for additional information.

MAIL TO: GAME, FISH AND PARKS | 523 E CAPITOL AVE | PIERRE, SD 57501





174th St



BRINKMAN LAND SURVEYING

& BRINKMAN SPECIALTIES

Darwin D. Brinkman, L.S. - Registered Land Surveyor

1415 Harmony Lane • Watertown, SD 57201-1285 • Phone: 605/886-4007 • Cell: 605/881-7259

PROJECT JEFF & WENDY HANSON ACREAGE SURVEY

DATE 11/16/05

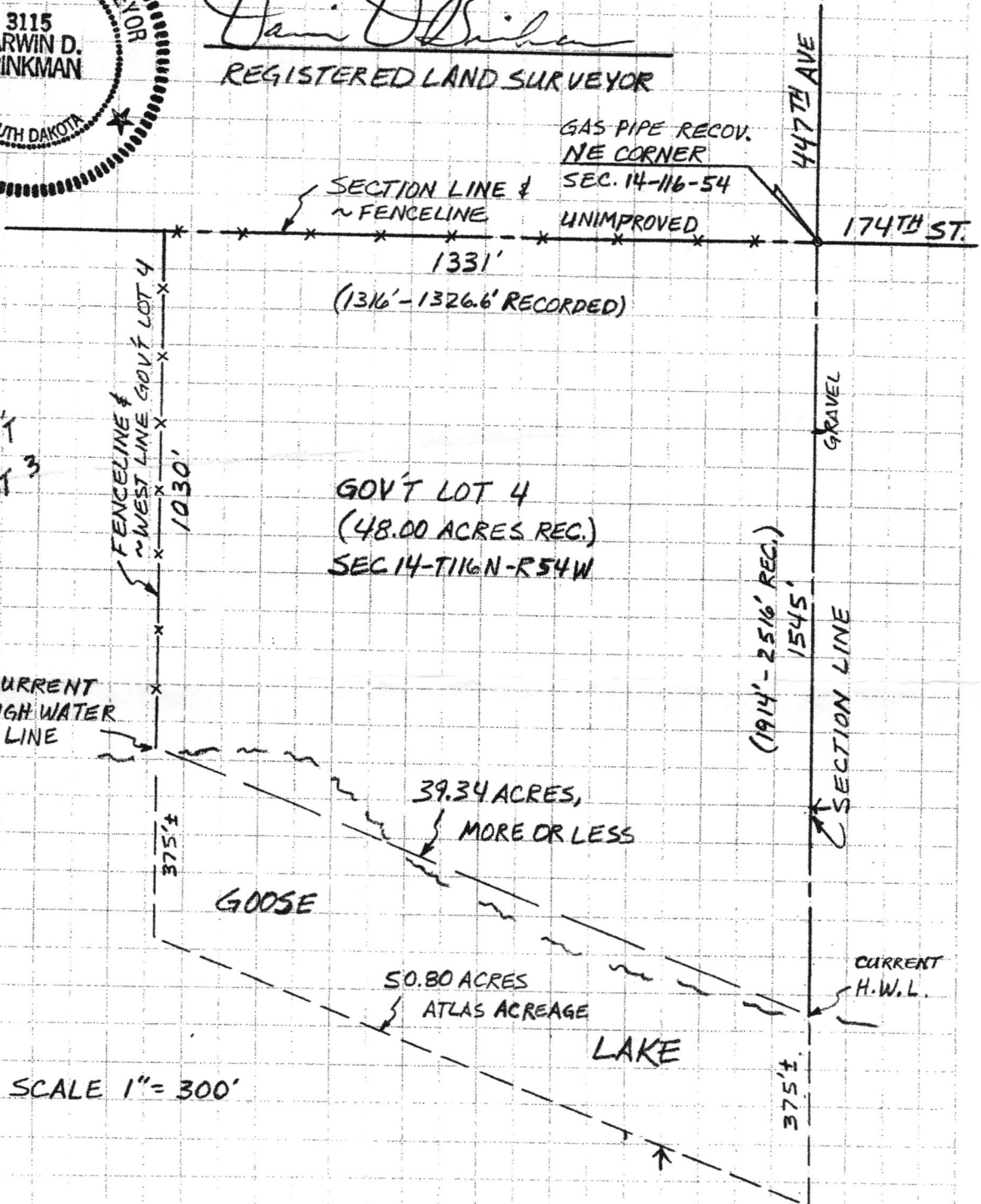
JASON WAGNER - OWNER 447TH AVE WATERTOWN, SD



SURVEYED BY:

Darwin D. Brinkman
REGISTERED LAND SURVEYOR

GAS PIPE RECOV.
NE CORNER
SEC. 14-116-54



SCALE 1" = 300'

J. Hanson
17425 447th Ave
Watertown SD
57201

GF+P

523 E. Capital Ave.

Pierre SD 57501

