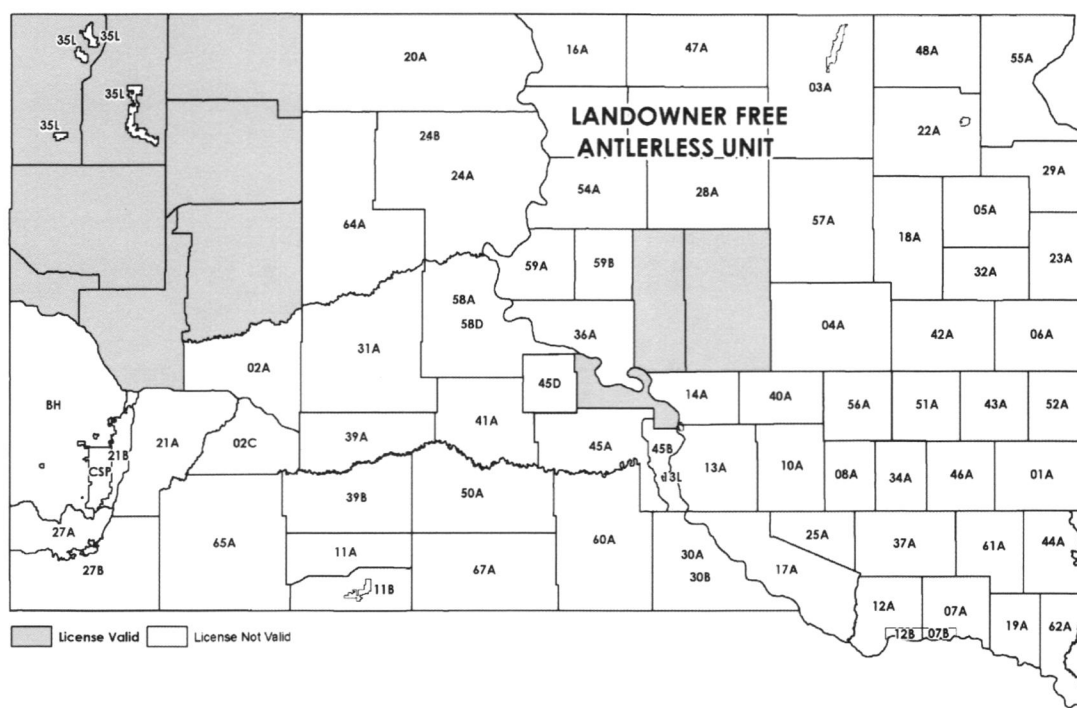


## Landowner Free Antlerless Deer License

1. **41:06:01:13. Designation of areas where free antlerless deer licenses can be used by farmers and ranchers.** Antlerless licenses authorized by SDCL 41-6-19.8 may be issued to any qualifying farmer or rancher for use in the West River, East River, Youth, Archery, and Muzzleloading deer hunting seasons. "Antlerless whitetail" deer licenses will be available to qualifying applicants in hunting units which offer a deer license with multiple tags for antlerless deer (e.g. double or triple tag "any antlerless" deer and "antlerless whitetail" deer licenses) in the lottery drawing for the East River and West River deer seasons. The requirements and equipment restrictions for each deer season apply to any free antlerless license issued.

2019-2020 Landowner Free Antlerless Whitetail Deer License Map



**GAME, FISH AND PARKS COMMISSION ADMINISTRATIVE ACTION****Deer Hunting Seasons – Hunting Unit License & Access Permit Allocations**

<b>Commission Meeting Dates:</b>	<b>Proposal</b>	<b>April 4-5, 2019</b>	<b>Rapid City</b>
	<b>Public Hearing</b>	<b>May 2, 2019</b>	<b>Custer State Park</b>
	<b>Finalization</b>	<b>May 2-3, 2019</b>	<b>Custer State Park</b>

**LICENSE & ACCESS PERMIT ALLOCATION BY SEASONS AND UNITS**

See Attached Spreadsheets

Unit #	Unit Name	Resident Licenses										License Totals			
		AnyD	AIID	AD+AIID	2 AIID	AnyW	AIIW	13-Private	AIIW	AW+AIIW	2 AIIW	RES	RES	RES	RES
		01	03	08	09	11	13				19	1-tag	2-tag	RES	Tags
01A	Minnehaha	450	200									650	0	650	650
03A	Brown	1,000	1,000									2,000	0	2,000	2,000
04A	Beadle					500	200					700	0	700	700
05A	Codington	250	100									350	0	350	350
06A	Brookings	450	100									550	0	550	550
07A	Yankton	300										300	0	300	300
07B	Yankton		75									75	0	75	75
08A	Davison					200						200	0	200	200
10A	Aurora					300	200					500	0	500	500
12A	Bon Homme	250										250	0	250	250
12B	Bon Homme		50									50	0	50	50
13A	Brule	100								800		100	800	900	1,700
13L	Brule	20										20	0	20	20
13P	Brule							100				100	0	100	100
14A	Buffalo	100								250		100	250	350	600
16A	Campbell	30				400	150					580	0	580	580
17A	Charles Mix	100				200	100					400	0	400	400
18A	Clark	600	100									700	0	700	700
19A	Clay	200	100									300	0	300	300
22A	Day	600	100									700	0	700	700
23A	Deuel	400	100									500	0	500	500
25A	Douglas					250	100					350	0	350	350
26A	Edmunds	700	600									1,300	0	1,300	1,300
28A	Faulk	600	600									1,200	0	1,200	1,200
29A	Grant	300										300	0	300	300
32A	Hamlin	600	100									700	0	700	700
33A	Hand	20								450	100	20	550	570	1,120
33P	Hand							300				300	0	300	300
34A	Hanson					200						200	0	200	200
36A	Hughes	175				250						425	0	425	425
36P	Hughes							100				100	0	100	100
37A	Hutchinson					150						150	0	150	150
38A	Hyde	20								500	100	20	600	620	1,220
38P	Hyde							100				100	0	100	100
40A	Jerauld					250	250			100		500	100	600	700
42A	Kingsbury	500	100									600	0	600	600
43A	Lake	300	100									400	0	400	400
44A	Lincoln	200	100									300	0	300	300
46A	McCook	350	200									550	0	550	550
47A	McPherson	500	500									1,000	0	1,000	1,000
48A	Marshall	500	100									600	0	600	600
51A	Miner	400	350									750	0	750	750
52A	Moody	350	200									550	0	550	550
54A	Potter	150					400			500		550	500	1,050	1,550
55A	Roberts	500	100									600	0	600	600
56A	Sanborn					350	200					550	0	550	550
57A	Spink	900	400									1,300	0	1,300	1,300
59A	Sully	100				250						350	0	350	350
59B	Sully	20				300	50					370	0	370	370
61A	Turner	100										100	0	100	100
62A	Union	300	100									400	0	400	400
63A	Walworth	50				400	300					750	0	750	750
	<b>TOTAL</b>	<b>12,485</b>	<b>5,475</b>	<b>0</b>	<b>0</b>	<b>4,000</b>	<b>1,950</b>	<b>600</b>	<b>600</b>	<b>2,600</b>	<b>200</b>	<b>24,510</b>	<b>2,800</b>	<b>27,310</b>	<b>30,110</b>
Unit #	Unit Name	AnyD	AIID	AD+AIID	2 AIID	AnyW	AIIW	13-Private	AIIW	AW+AIIW	2 AIIW	RES	RES	RES	Tags
01			03	08	09	11	13				19	1-tag	2-tag	RES	Tags

[illegible]

2019-2020 BLA HILLS DEER

Unit	Resident Licenses			Nonresident Licenses			License Totals							
	Any Deer	Any WT	Antlerless WT	Any Deer	Any WT	Antlerless WT	RES	RES	RES	RES	NR	NR	NR	NR
	01	11	13	01	11	13	1-tag	2-tag	Lic	Tags	1-tag	2-tag	Lic	Tags
BD1			1,000	0	0	80	1,000	0	1,000	1,000	80	0	80	80
BD2			100	0	0	8	100	0	100	100	8	0	8	8
BH1	200	3,500		16	280	0	3,700	0	3,700	3,700	296	0	296	296
<b>TOTAL</b>	<b>200</b>	<b>3,500</b>	<b>1,100</b>	<b>16</b>	<b>280</b>	<b>88</b>	<b>4,800</b>	<b>0</b>	<b>4,800</b>	<b>4,800</b>	<b>384</b>	<b>0</b>	<b>384</b>	<b>384</b>
Unit	Any Deer	Any WT	Antlerless WT	Any Deer	Any WT	Antlerless WT	RES	RES	RES	RES	NR	NR	NR	NR
	01	11	13	01	11	13	1-tag	2-tag	Lic	Tags	1-tag	2-tag	Lic	Tags
<b>RES and NR:</b>							<b>5,184</b>	<b>0</b>	<b>5,184</b>	<b>5,184</b>				

Unit	Resident Licenses			Nonresident Licenses			License Totals							
	Any D 01	Any Atl D 03	2 Any Atl D 09	Any D 01	Any Atl D 03	2 Any Atl D 09	RES 1-tag	RES 2-tag	RES Lic	RES Tags	NR 1-tag	NR 2-tag	NR Lic	NR Tags
<b>Lacreek Refuge</b>														
RFD-LC1	10	0	0	1	0	0	10	0	10	10	1	0	1	1
RFD-LC2	10	0	0	1	0	0	10	0	10	10	1	0	1	1
<b>Sand Lake Refuge</b>														
RFD-SL1	20	0	0	2	0	0	20	0	20	20	2	0	2	2
RFD-SL2	20	0	0	2	0	0	20	0	20	20	2	0	2	2
RFD-SL3	20	0	0	2	0	0	20	0	20	20	2	0	2	2
RFD-SL4	0	25	0	0	2	0	25	0	25	25	2	0	2	2
RFD-SL5	20	0	0	2	0	0	20	0	20	20	2	0	2	2
<b>Waubay Refuge</b>														
RFD-WA1	10	0	0	1	0	0	10	0	10	10	1	0	1	1
RFD-WA2	0	0	0	0	0	0	0	0	0	0	0	0	0	0
RFD-WA3	10	0	0	1	0	0	10	0	10	10	1	0	1	1
<b>TOTAL</b>	<b>120</b>	<b>25</b>	<b>0</b>	<b>12</b>	<b>2</b>	<b>0</b>	<b>145</b>	<b>0</b>	<b>145</b>	<b>145</b>	<b>14</b>	<b>0</b>	<b>14</b>	<b>14</b>
Unit	Any D 01	Any Atl D 03	2 Any Atl D 09	Any D 01	Any Atl D 03	2 Any Atl D 09	RES 1-tag	RES 2-tag	RES Lic	RES Tags	NR 1-tag	NR 2-tag	NR Lic	NR Tags
<b>RES and NR:</b>							<b>159</b>	<b>0</b>	<b>159</b>	<b>159</b>				

**2019-2020 CUSTER STATE PARK DEER**

Unit	Resident Licenses		
	Any Deer	Any Whitetail	Antlerless Whitetail
	01	11	13
CUD-1	5	33	0
CUD-2	0	0	50
<b>TOTAL</b>	<b>5</b>	<b>33</b>	<b>50</b>

**CUSTER STATE PARK DEER  
2017-18 vs. 2019-2020 Comparison**

Unit	2017-2018 Resident Licenses	2019-2020 Resident Licenses	# Change	% Change	2017-2018 Resident Tags	2019-2020 Resident Tags	# Change	% Change
CUD-1	34	38	4	12%	34	38	4	12%
CUD-2	30	50	20	67%	30	50	20	67%
<b>TOTAL</b>	<b>64</b>	<b>88</b>	<b>24</b>	<b>38%</b>	<b>64</b>	<b>88</b>	<b>24</b>	<b>38%</b>

## 2019-2020 MUZZLELOADER DEER

	Resident	
	Any Deer Licenses	Any Deer Tags
Statewide	1,000	1,000
<b>Total</b>	<b>1,000</b>	<b>1,000</b>

## 2017-2018 VS. 2019-2020 Comparison

	Resident	
	Any Deer Licenses	Any Deer Tags
2017-2018 Statewide	1,000	1,000
2019-2020 Statewide	1,000	1,000

## 2019-2020 ACCESS PERMITS

Designated Area	Number of Access Permits		
	Any Deer	Antlerless Whitetail Deer	Total
Adams Homestead and Nature Preserve	5	30	35
Good Earth State Park	5	0	5

## 2017-2018 vs. 2019-2020 Comparison

Designated Area	Number of Access Permits		
	Any Deer	Antlerless Whitetail Deer	Total
2017-2018 Adams Homestead and Nature Preserve	5	25	30
2019-2020 Adams Homestead and Nature Preserve	5	30	35
2017-2018 Good Earth State Park	5	0	5
2019-2020 Good Earth State Park	5	0	5

## GAME, FISH, AND PARKS COMMISSION ACTION PROPOSAL

### West River Deer Season- Special Buck

Chapter 41:06:02; 41:06:20

Commission Meeting Dates:	Proposal	February 28-March 1, 2019	Pierre
	Public Hearing	May 2-3, 2019	CSP
	Finalization	May 2-3, 2019	CSP

#### COMMISSION PROPOSAL

#### Proposed changes:

Beginning with the 2020 West River Deer season:

1. Establish Resident special Any Whitetail Deer license and fee of \$169.
2. Establish Nonresident special Any Whitetail Deer license and fee of \$554.
3. Special Any Whitetail Deer licenses to be allocated at the greater of 4% of the total resident West River deer licenses that include a "Any Whitetail Deer" tag from the previous year OR 500 for each for residents and nonresident hunters.
4. If a person successfully draws a special Any Whitetail Deer license the licensee will not be able to apply for a West River deer license in the initial and second drawings.
5. If a person successfully draws a West River deer license they may not apply for a leftover special Any Whitetail Deer license.
6. Applicant must have permission from an owner or lessee of private land before applying.
7. Applicant for special Any Whitetail Buck must also include the name and telephone number of the owner or lessee providing permission.

#### SUPPORTIVE INFORMATION

Per discussions with representatives of The Landowner and Outfitter Alliance, it was requested the department bring forward a recommendation of providing additional hunting licenses under the special buck structure to assure there would be available licenses as experienced in previous years by hunters drawing desired licenses and their ability to pick up leftover licenses. Acknowledging concerns expressed about more licenses available to harvest mule deer, it was agreed upon to bring forward whitetail only licenses for both residents and nonresidents.

APPROVE <input type="checkbox"/>	MODIFY <input type="checkbox"/>	REJECT <input type="checkbox"/>	NO ACTION <input type="checkbox"/>
----------------------------------	---------------------------------	---------------------------------	------------------------------------

## GAME, FISH, AND PARKS COMMISSION ACTION PROPOSAL

### Beaver Trapping and Hunting Season

Chapter 41:08:01

Commission Meeting Dates:	Proposal	April 4-5, 2019	Rapid City
	Public Hearing	May 2, 2019	Custer State Park
	Finalization	May 2-3, 2019	Custer State Park

#### DEPARTMENT RECOMMENDATION

**Duration of Recommendation:** 2019 and 2020 hunting/trapping seasons

**Season Dates:**

**Area:**

Year-round

Counties west of the Missouri River, except that portion of the Black Hills Fire Protection District south of Interstate 90 and west SD Highway 79.

November 2, 2019 – April 30, 2020

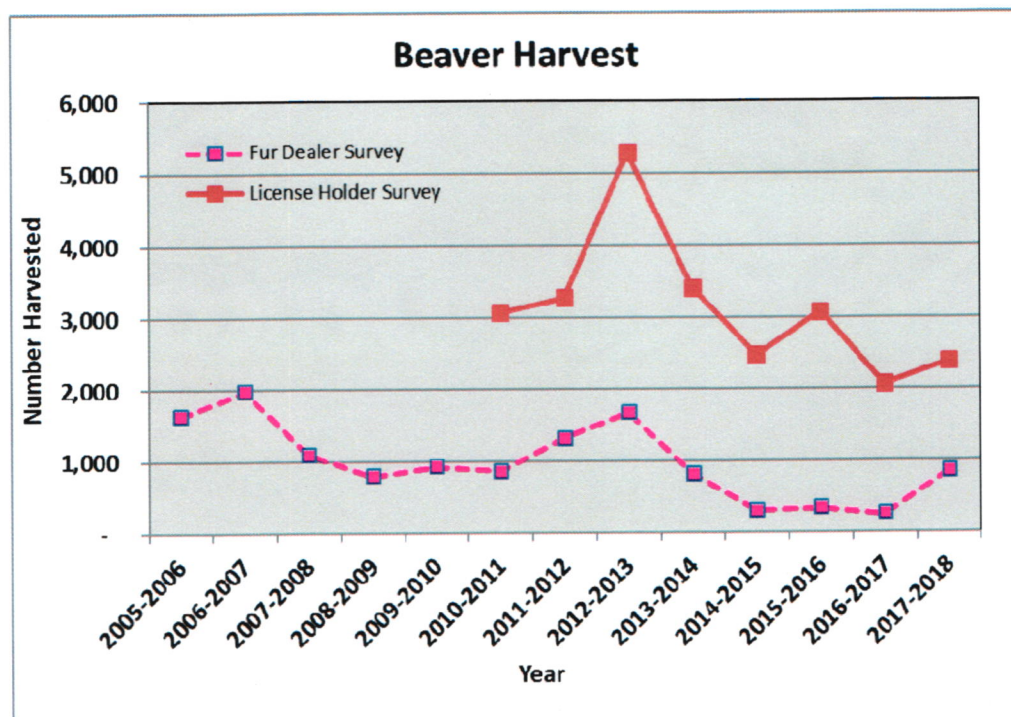
All counties east of the Missouri River and portions of the Black Hills Fire Protection District south of Interstate 90 and west of SD Highway 79 that are not owned by the US Forest Service.

January 1 – March 31, 2020

US Forest Service land in the Black Hills Fire Protection District south of Interstate 90 and west of SD Highway 79.

**Recommended changes from last year:** None.

#### SUPPORTIVE INFORMATION



\*New harvest survey methodology used since 2010-11.

APPROVE \_\_\_\_\_ MODIFY \_\_\_\_\_ REJECT \_\_\_\_\_ NO ACTION \_\_\_\_\_

## GAME, FISH, AND PARKS COMMISSION ACTION PROPOSAL

### Skunk, Opossum, Jackrabbit, Fox, Raccoon and Badger Season

Chapter 41:08:01

<b>Commission Meeting Dates:</b>	Proposal April 4-5, 2019	Rapid City
	Public Hearing May 2, 2019	Custer State Park
	Finalization May 2-3, 2019	Custer State Park

#### DEPARTMENT RECOMMENDATION

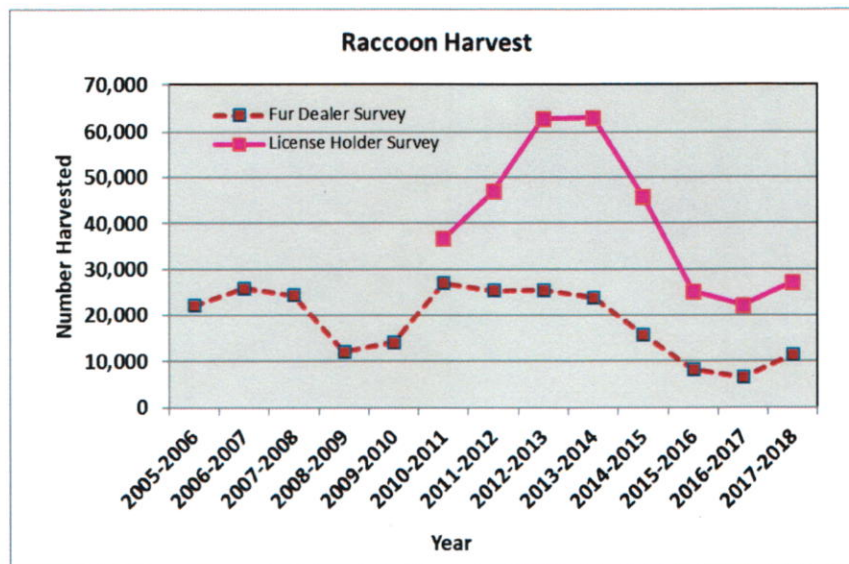
**Duration of Recommendation:** 2019 and 2020 hunting/trapping seasons

**Season Dates:** Year-round

**Open Area:** Statewide

**Recommended changes from last year:** None

#### SUPPORTIVE INFORMATION



Harvest Year	Red Fox	Badger	Skunk	Opossum	Jackrabbit
2005-2006	1,128	1,589	251	149	1,309
2006-2007	1,325	1,911	328	326	1,312
2007-2008	906	1,160	747	68	2,556
2008-2009	631	686	208	8	2,853
2009-2010	525	616	504	16	3,764
2010-2011*	1,618	1,647	9,459	2,797	4,252
2011-2012*	1,776	1,634	17,085	3,349	4,333
2012-2013*	2,695	3,149	24,752	4,313	3,921
2013-2014*	2,245	2,139	15,168	5,065	1,197
2014-2015*	1,753	1,516	10,731	2,588	1,643
2015-2016*	1,530	1,531	8,321	2,236	2,143
2016-2017*	954	1,183	6,778	4,293	3,314
2017-2018*	1,861	1,865	7,718	4,814	1,847

\*New harvest survey methodology used since 2010-11.

**APPROVE** \_\_\_\_\_ **MODIFY** \_\_\_\_\_ **REJECT** \_\_\_\_\_ **NO ACTION** \_\_\_\_\_

# **GAME, FISH AND PARKS COMMISSION ACTION PROPOSAL**

## **Mink, Weasel and Muskrat Trapping Season**

Chapter 41:08:01

<b>Commission Meeting Dates:</b>	<b>Proposal</b>	<b>April 4-5, 2019</b>	<b>Rapid City</b>
	<b>Public Hearing</b>	<b>May 2, 2019</b>	<b>Custer State Park</b>
	<b>Finalization</b>	<b>May 2-3, 2019</b>	<b>Custer State Park</b>

### **DEPARTMENT RECOMMENDATION**

**Duration of Recommendation:** 2019 and 2020 hunting/trapping seasons

#### **Mink and Weasel**

**Season Dates:** November 2, 2019 – January 31, 2020

**Open Area:** Statewide

#### **Muskrat**

##### **Season Dates:**

##### **Area:**

Year-round

All areas of the state, west of the Missouri River, except that portion of the Black Hills Fire Protection District south of Interstate 90 and west SD Highway 79.

November 2, 2019 – April 30, 2020

All areas of the state, east of the Missouri River and portions of the Black Hills Fire Protection District south of Interstate 90 and west of SD Highway 79.

#### **Requirements and Restrictions:**

1. Trapping on or in muskrat houses is prohibited from March 16 to the end of the season (April 30).

**Recommended changes from last year:** None.

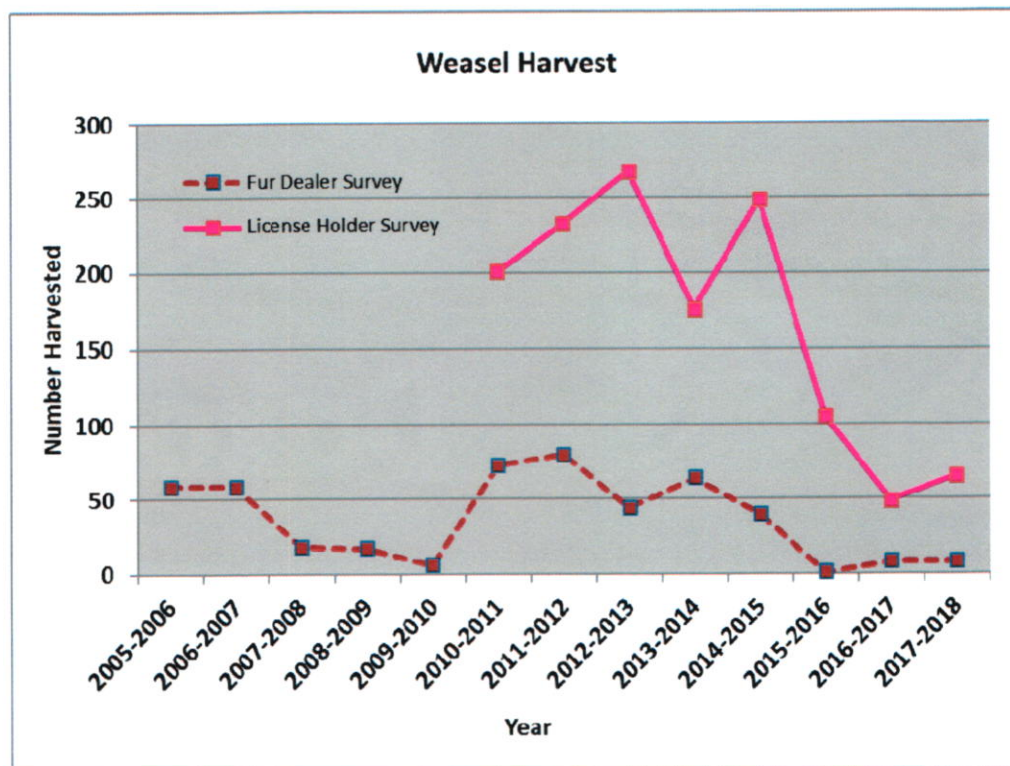
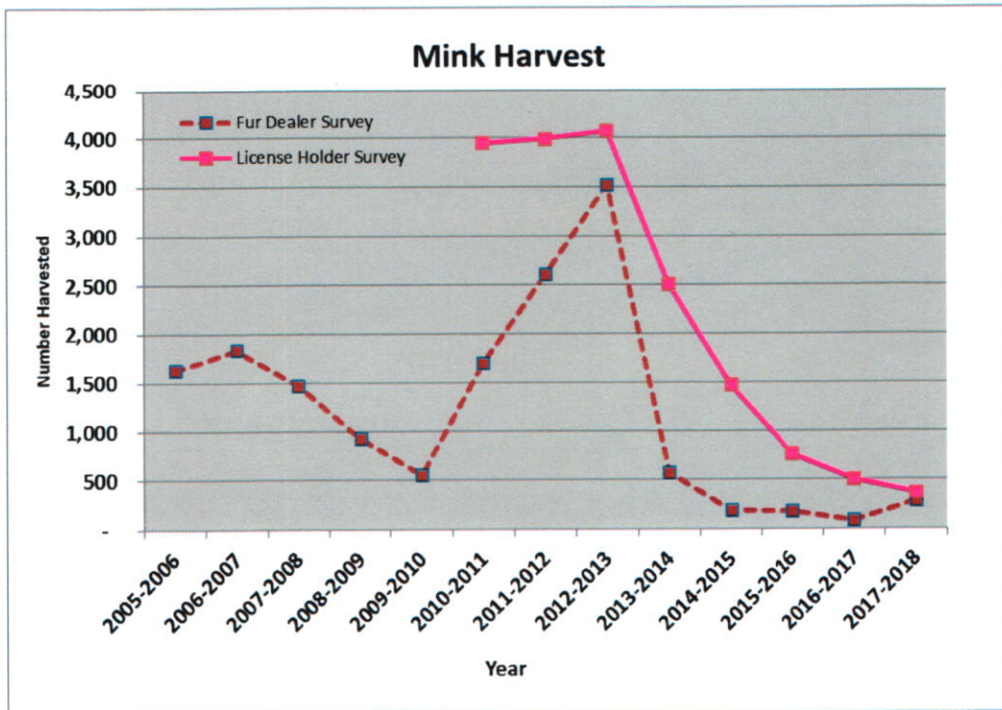
**APPROVE** \_\_\_\_\_

**MODIFY** \_\_\_\_\_

**REJECT** \_\_\_\_\_

**NO ACTION**

SUPPORTIVE INFORMATION



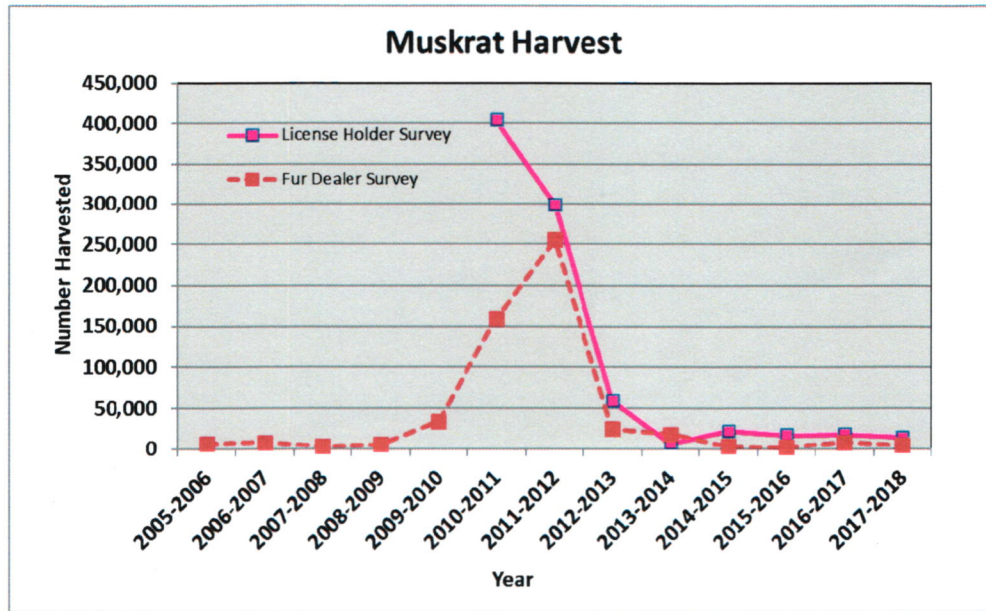
APPROVE \_\_\_\_\_

MODIFY \_\_\_\_\_

REJECT \_\_\_\_\_

NO ACTION

\*New harvest survey methodology used since 2010-2011.



\*New harvest survey methodology used since 2010-2011.

APPROVE \_\_\_\_\_

MODIFY \_\_\_\_\_

REJECT \_\_\_\_\_

NO ACTION

# GAME, FISH, AND PARKS COMMISSION ACTION PROPOSAL

## Muskrat Hunting Season

Chapter 41:08:01

Commission Meeting Dates:	Proposal	April 4-5, 2019	Rapid City
	Public Hearing	May 2, 2019	Custer State Park
	Finalization	May 2-3, 2019	Custer State Park

### DEPARTMENT RECOMMENDATION

**Duration of Recommendation:** 2020 and 2021 hunting/trapping seasons

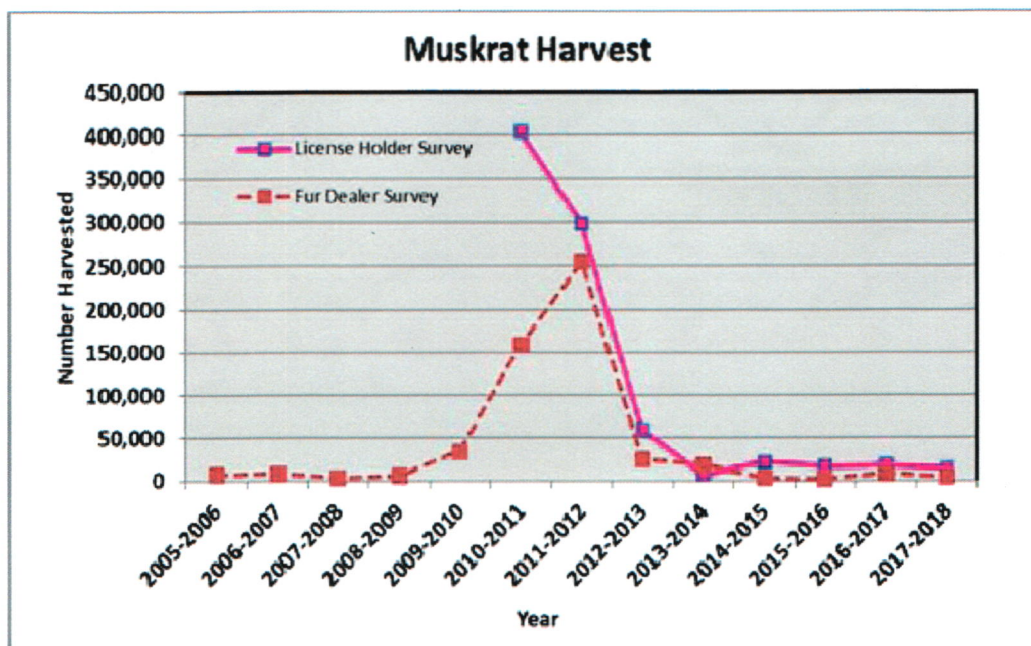
**Season Dates:** April 1, 2020 – August 31, 2020

**Area:** Statewide

**Restrictions:** Only landowners and lessees, including School and Public Lands surface lease holders, on land they own or operate and state, county, or township highway officials within public road right-of-ways are allowed to take muskrats during the season. Non-toxic shot is required for shotguns.

**Recommended changes from last year:** None.

### SUPPORTIVE INFORMATION



\*New harvest survey methodology used since 2010-11.

APPROVE \_\_\_\_\_ MODIFY \_\_\_\_\_ REJECT \_\_\_\_\_ NO ACTION \_\_\_\_\_

## GAME, FISH AND PARKS COMMISSION ACTION PROPOSAL

### Public Waters Chapters 41:04:02

Commission Meeting Dates:	Proposal	April 4-5, 2019	Rapid City
	Public Hearing	May 2, 2019	Custer State Park
	Finalization	May 2-3, 2019	Custer State Park

### DEPARTMENT RECOMMENDATION

#### Recommended changes

1. Create a "no wake zone" for the waters of Compton's Cove in Stanley County.
2. Modify the "no boating zone" dates on Putney Slough Game Production Area in Brown County from October 15 – December 31 to October 20 – December 31.
3. Remove the year round "no boating zone" on Long Lake in Codington County.

### SUPPORTIVE INFORMATION

Compton Cove in Stanley County: The request for the "no wake zone" was brought forward by local residents asking the department to provide the same protection as currently exists in Marian Gardens found just to the south of Compton's Cove.

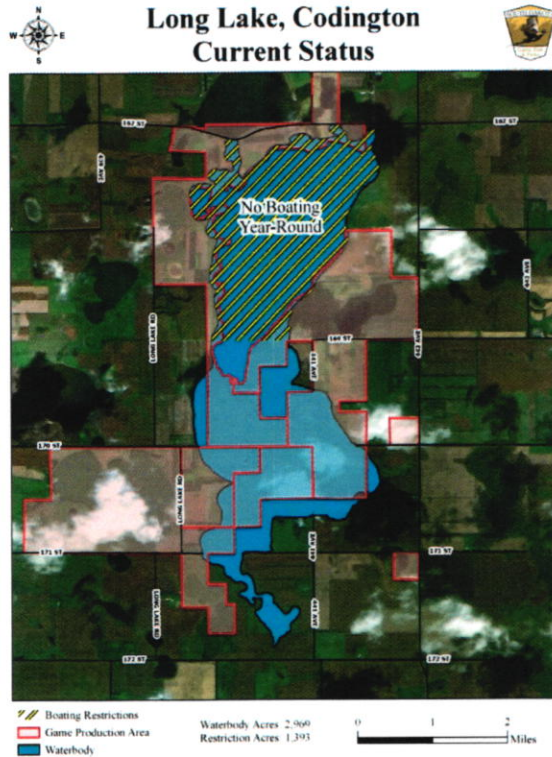


APPROVE \_\_\_\_\_ MODIFY \_\_\_\_\_ REJECT \_\_\_\_\_ NO ACTION \_\_\_\_\_

Putney Slough in Brown County: Making this change will simplify regulations and allow more recreational opportunities for the public.



Long Lake in Codrington County: This will allow more recreational opportunity, specifically fishing, as the north end of the lake has the most 'fishable' water. The lake is routinely stocked with walleye on a bi-annual schedule. The lake also has a strong population of yellow perch. This area has become a popular fishery close to the city of Watertown. If this area is opened to boating, GFP will develop a modern boat ramp on the NW side of the lake for better public access.



APPROVE \_\_\_\_\_ MODIFY \_\_\_\_\_ REJECT \_\_\_\_\_ NO ACTION \_\_\_\_\_

## GAME, FISH, AND PARKS COMMISSION ACTION PROPOSAL

### Custer State Park Trophy Bison Bull Harvest Chapter 41:06:42

Commission Meeting Dates:	Proposal	April 4-5, 2019	Rapid City
	Public Hearing	April 4-5, 2019	Rapid City
	Finalization	May 2-3, 2019	Custer State Park

#### DEPARTMENT RECOMMENDATION

##### 41:06:42:01. Season established.

The trophy bison bull harvest in Custer State Park is open for 61 days beginning the third Monday in November. A licensee is restricted to three consecutive days for the hunt. Licensees shall arrange their hunting dates with the Custer State Park office.

##### Recommended changes from last year:

1. None

#### SUPPORTIVE INFORMATION

Eight trophy bull bison licenses are issued with two allocated to South Dakota residents in the first draw. Custer State Park's trophy bison harvest is the tool used to remove over mature bison bulls (10+ year-old), but is a sought after trophy opportunity. These bulls are eligible for Boone and Crockett awards and most qualify above the 115" minimum score. License holders are restricted to three days for the harvest and must arrange their hunting dates with the Custer State Park Office and be accompanied by an authorized park official when hunting.

APPROVE _____	MODIFY _____	REJECT _____	NO ACTION _____
---------------	--------------	--------------	-----------------

## GAME, FISH, AND PARKS COMMISSION ACTION PROPOSAL

### Custer State Park Non-Trophy Bison Harvest Chapter 41:06:60

Commission Meeting Dates:	Proposal	April 4-5, 2019	Rapid City
	Public Hearing	April 4-5, 2019	Rapid City
	Finalization	May 2-3, 2019	Custer State Park

#### DEPARTMENT RECOMMENDATION

##### 41:06:60:01. Season established.

The non-trophy bison harvest in Custer State Park is open for 40 days beginning the first Monday in October. A licensee is restricted to one day for the hunt and shall arrange their hunting date with the Custer State Park office.

##### Recommended changes from last year:

1. None

#### SUPPORTIVE INFORMATION

Fifteen non-trophy bull bison licenses are issued with seven allocated to South Dakota residents in a first draw. License holders are restricted to one day for the harvest, must arrange the hunt date with the Custer State Park office and shall be accompanied by an authorized park official when hunting.

APPROVE _____	MODIFY _____	REJECT _____	NO ACTION _____
---------------	--------------	--------------	-----------------