














MAP LEGEND

	Interstate Hwy		Railroad
	US Hwy		City Limits
	State Hwy		County Boundary
	Gravel or Graded & Maintained		Section Corner
	Paved Road		Water Body (Lake or Marsh)
	Minimum Maintenance		Stream, River or Drainage
	City or Subdivision Street		

STATE REFUGES

- 1 Missouri River Waterfowl Refuge**
- refuge with closed season for all migratory waterfowl
- 2 State Game Bird Refuge**
- refuge with closed season for all birds
- 3 State Game Refuge**
- refuge with closed season for all birds and animals
- 4 Waterfowl Refuge**
- refuge with closed season for all migratory waterfowl

For more information on State Refuges, visit:

legis.state.sd.us/rules/DisplayRule.aspx?Rule=41:05:02



BIA External Indian Reservation Boundaries. Boundary line may contain a gray line when a Reservation boundary overlaps a county line. State hunting licenses are valid only on private deeded lands within the exterior boundaries of Indian Reservations. Persons wishing to hunt on tribal lands must contact the appropriate tribal office for licensing requirements, rules and regulations.



South Dakota Game, Fish and Parks (GFP) Parks and Recreation Lands (some Parks and Recreation Lands are closed to hunting or have special restrictions - please consult Park Restrictions and Exceptions of the Hunting Handbook)



South Dakota State University (SDSU) Research Unit limited hunting access by permission only. To obtain permission to hunt SDSU research stations, hunters will need to contact the ranch manager at the ranch listed here with the corresponding area ID on the Map Sheet where the research station is located. Travel is limited to foot traffic only and no smoking is allowed. See note below for information.

(A)* SDSU Cottonwood RS - One hunting party per day first come basis, no reservations. Sign-up at research station headquarters.

(B)* SDSU Antelope RS - Doug Young - One hunting party per day first come basis, no reservations

(C)* SDSU Oak Lake - Nells Troelstrup at 605.688.5503. Limited to black powder hunting only.

(D)* SDSU Ft. Meade RS - Archery Hunting Only

*** NOTE:** National Forests and Grasslands in South Dakota now have Motorized Travel Plans in effect. If you are planning a trip for fishing, hunting or recreation, please contact the local Forest Service office for your hunting unit (or other areas you wish to visit) to find out which roads, trails and areas are open for highway and off road motorized travel and if seasonal restrictions apply. New roads, trails and areas have been developed and some roads, trails and areas you may have used in the past may be closed to public use. Recreation fees may apply.

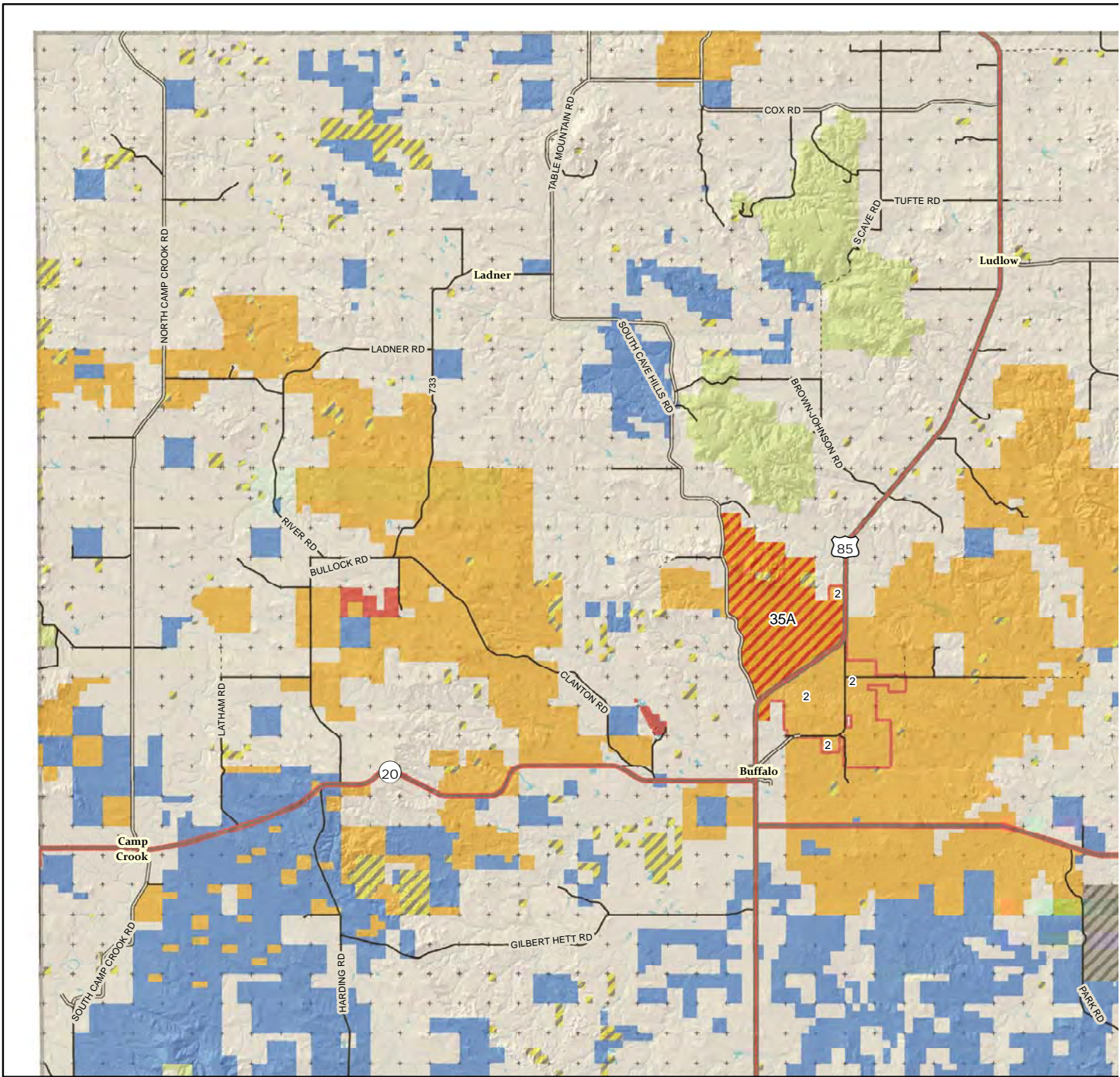
Visit fs.fed.us/recreation/programs/ohv/ohv_maps.shtml to find all published Forest Service maps across the United States. Maps will be available for downloading to a printer and we hope to eventually have the maps available for GIS/GPS purposes.

Several of the public lands require non-toxic shot for all shotgun hunting of small game. See the South Dakota Hunting Handbook for details on the Non-toxic Shot regulations.

Several of the Public Lands may have certain types of restrictions. Restrictions on certain Walk-In Areas can be found on the bottom of the map sheet. For restrictions on other state lands, check your South Dakota Hunting Handbook under the Public Lands Restrictions, Firearms and Bows in Parks in State Refuges sections. For federal lands, check with the respective agency.

Most of the federal lands depicted in this guide are not posted with boundary signs or fences. Additionally, federal lands depicted may have been sold or errors may exist in the data. For these reasons, map users should consult with the appropriate federal agency for current ownership information.




For more information on School and Public Lands, please go to sdpubliclands.com or contact the office of South Dakota School and Public Lands at 605.773.3303.




Type of Refuge Number Map Symbol

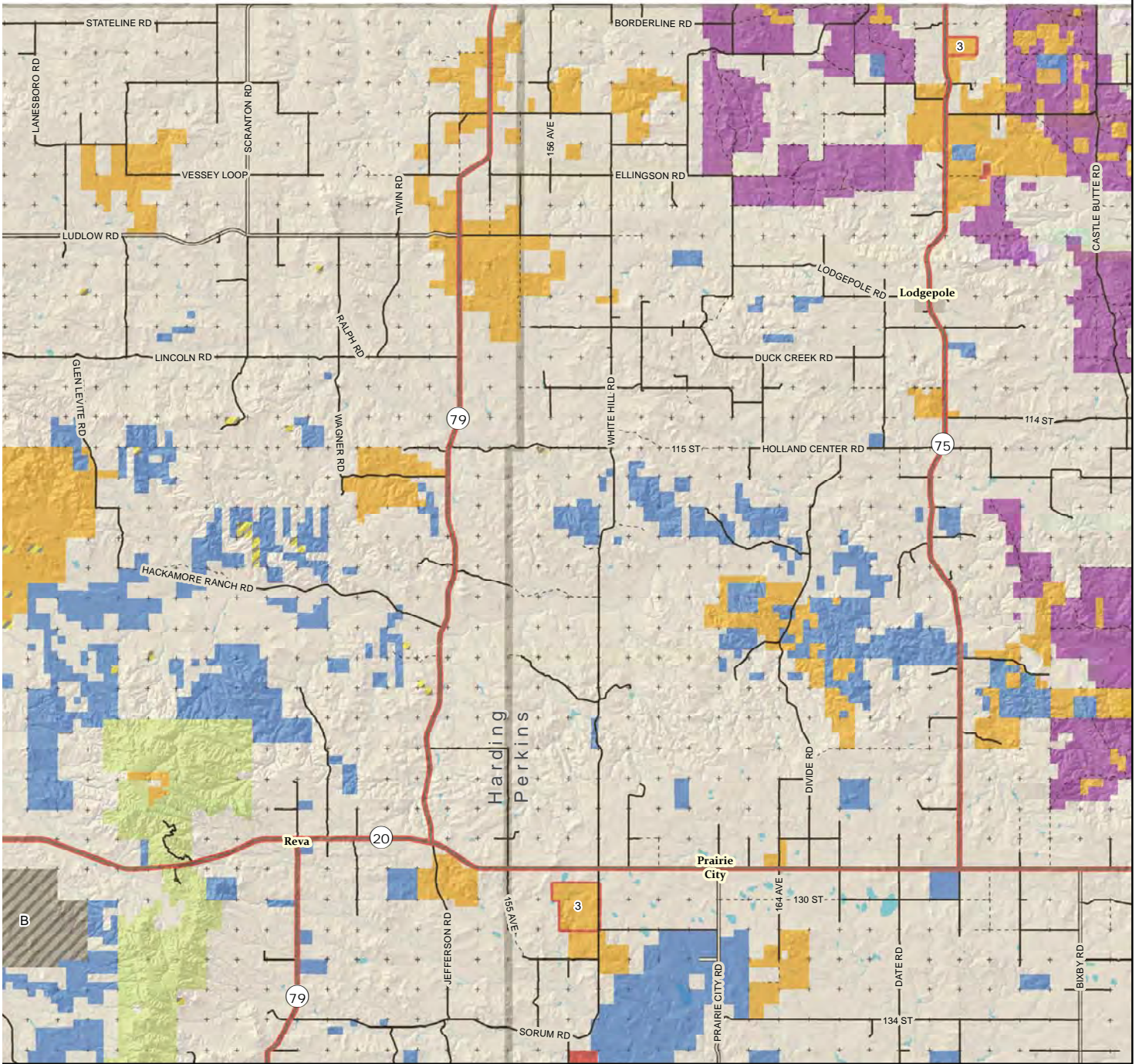
Not Applicable for this page

Federal Lands Map Symbol

- Bureau of Land Management 
- Custer National Forest 
- Grand River National Grassland 

Type Rule ID Rule Type Map Symbol

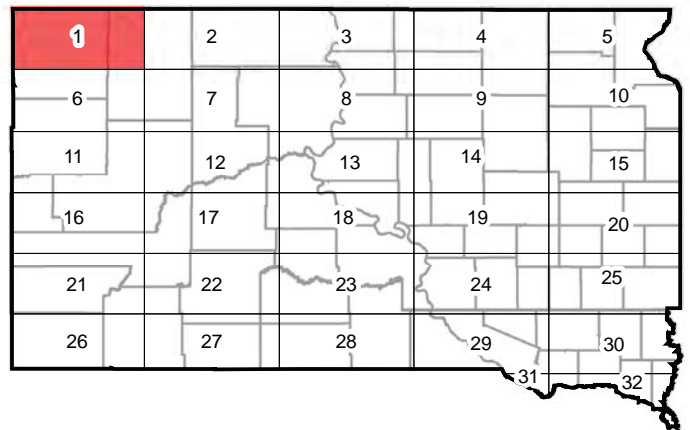
WIA	2	Deer and antelope hunting only - open from Aug 1 to Dec 31	
	3	No hunting in unharvested crops	

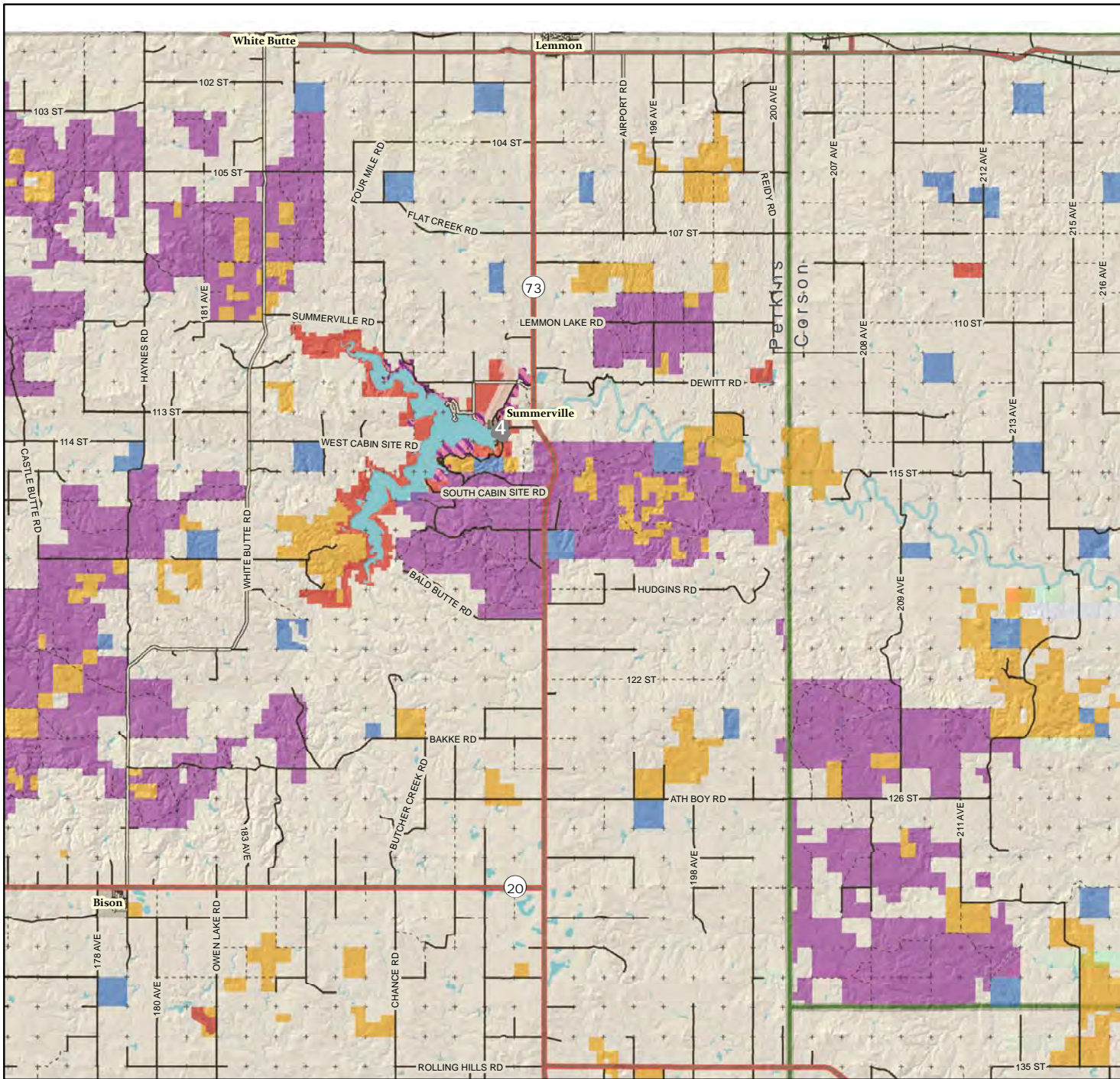


Public Hunting Access Areas	Map Symbol	State Lands	Map Symbol
WIA		Game Production Areas	
CHAP		SDSU Research	
		School and Public	

SDSU Antelope Research Station information found on page 11.

Rules for CHAP Areas 35A, can be found on pages 8 and 9

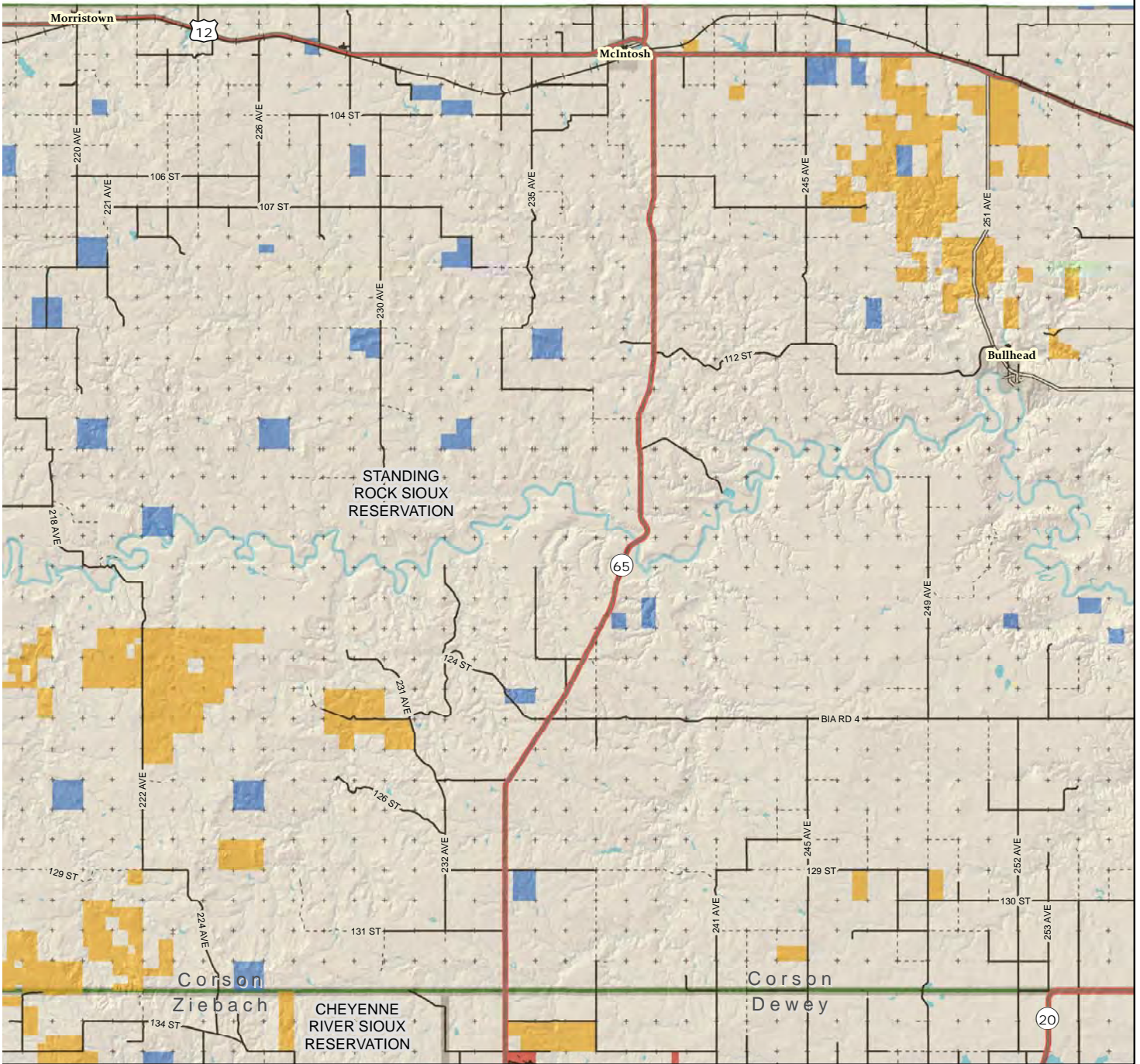




Type of Refuge	Number	Map Symbol
State Waterfowl	4	

Federal Lands	Map Symbol
Bureau of Reclamation	
Grand River National Grassland	

Type	Rule ID	Rule Type	Map Symbol
Not Applicable for this page			



Public Hunting Access Areas

WIA

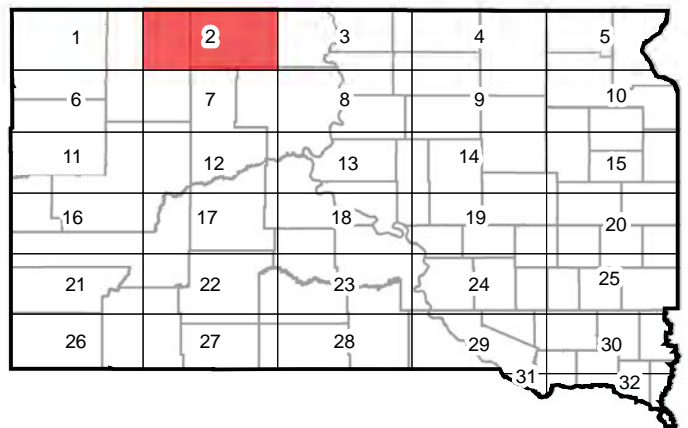
Map Symbol

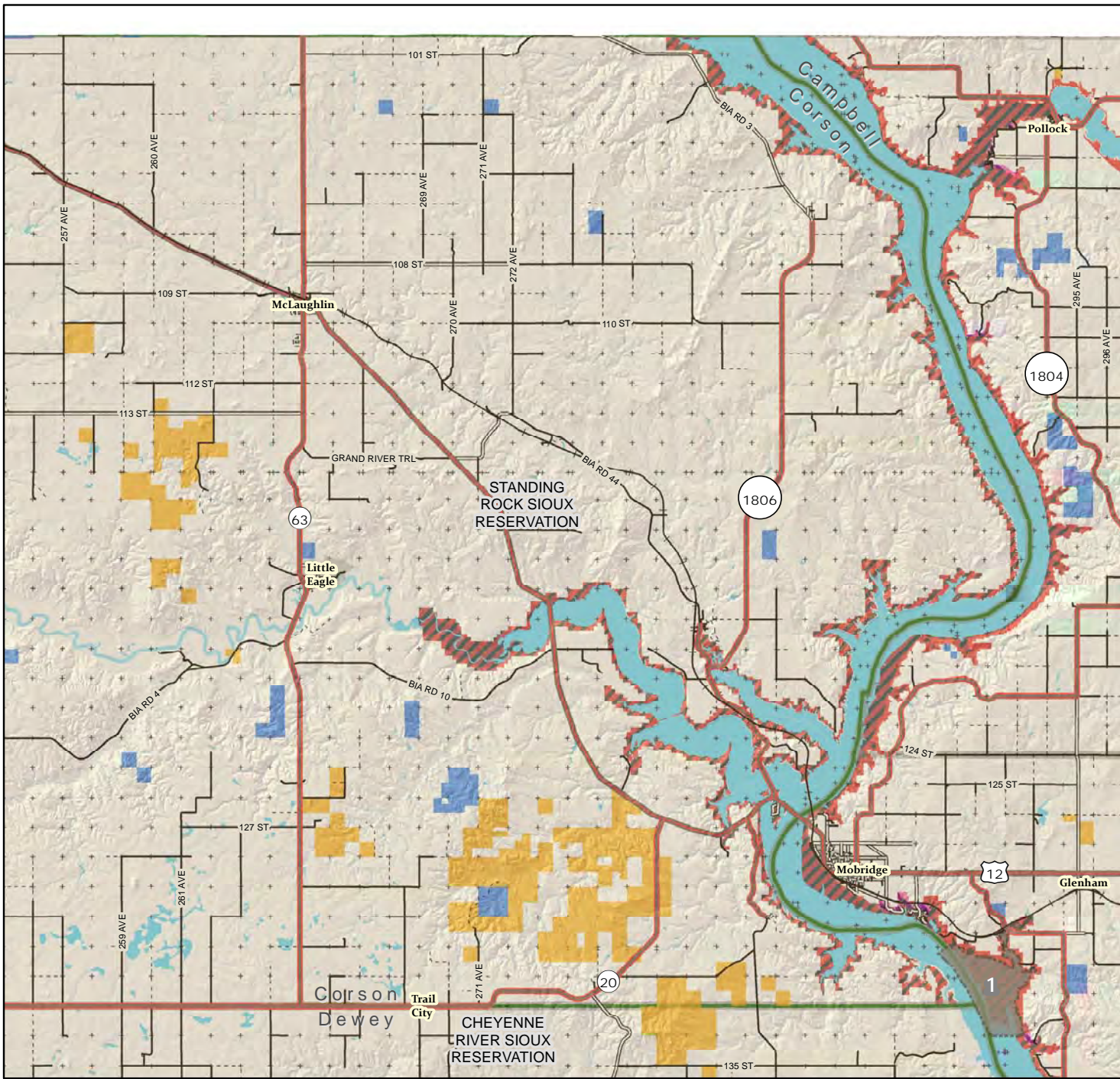


State Lands

- Game Production Areas
- Parks and Rec Areas
- School and Public

Map Symbol





Type of Refuge Number Map Symbol

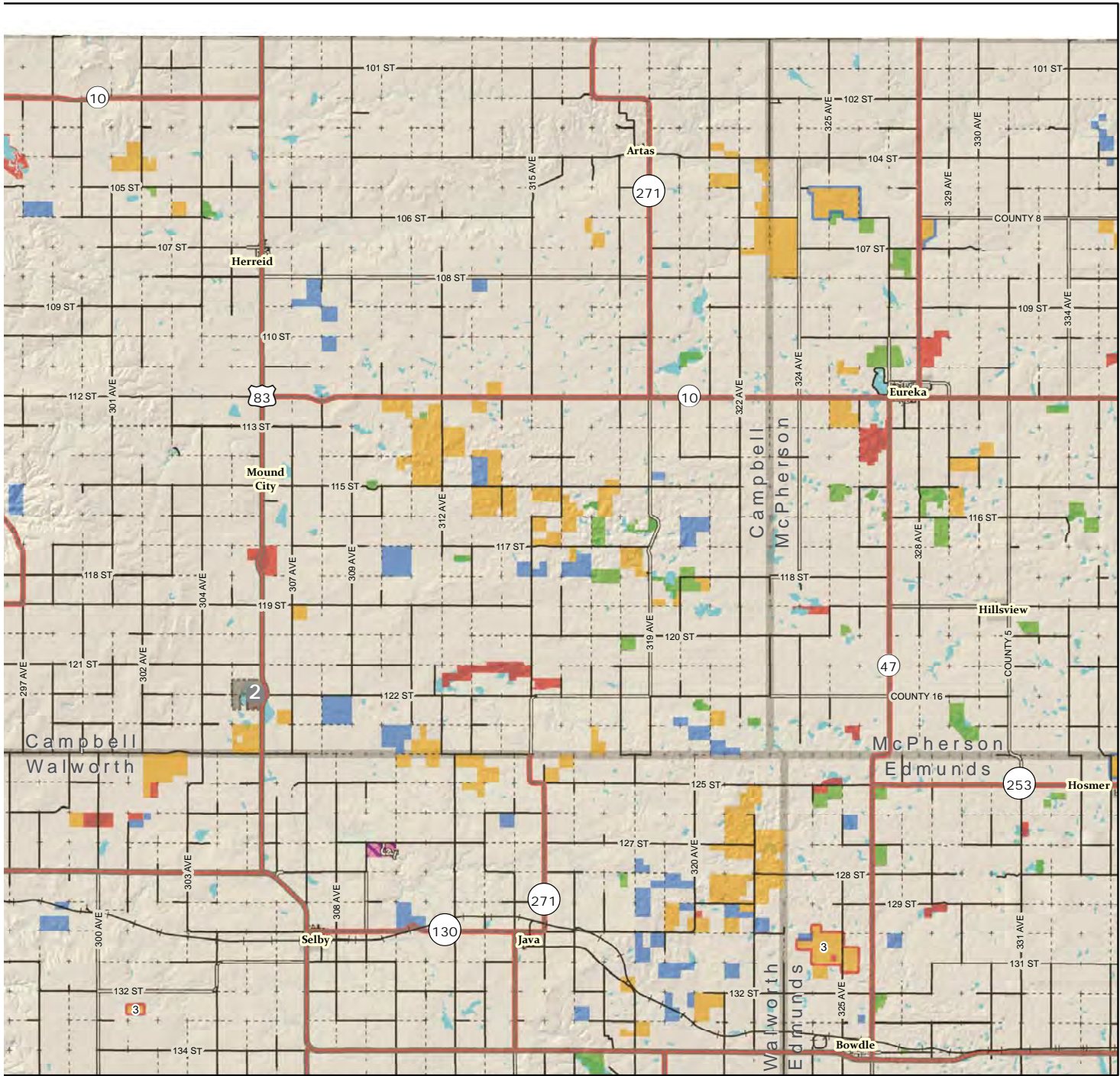
MR Waterfowl	1	
State Game Bird	2	





Federal Lands Map Symbol

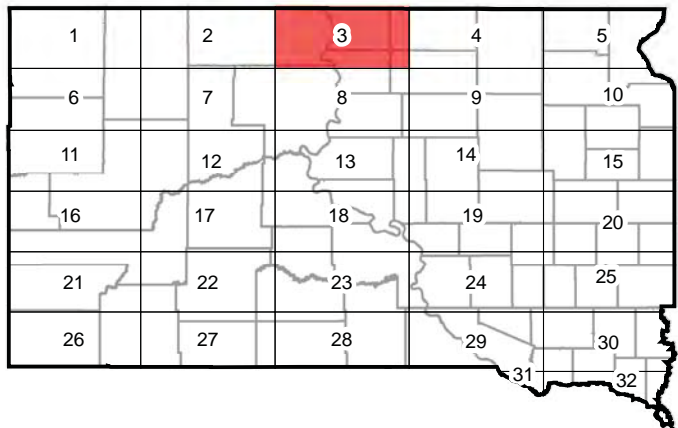
Corp of Engineers	
Waterfowl Production Area	

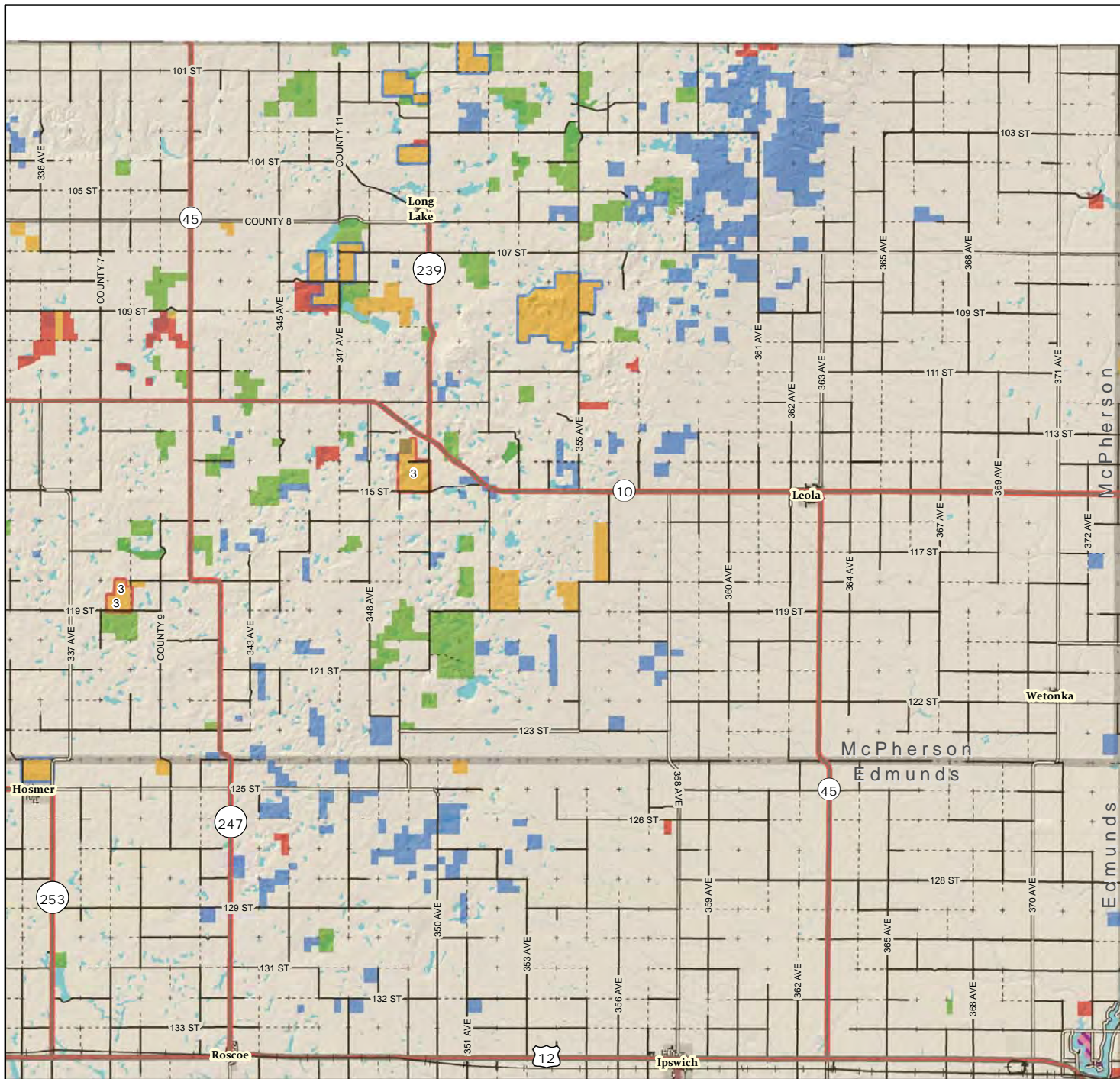
Type Rule ID Rule Type Map Symbol

WIA	3	No hunting in unharvested crops	
	8	Driving on harvested fields allowed for waterfowl decoy placement and disabled hunter permit holders	



Public Hunting Access Areas	Map Symbol	State Lands	Map Symbol
WIA		Game Production Areas	
		Parks and Rec Areas	
		School and Public	





Type of Refuge Number Map Symbol

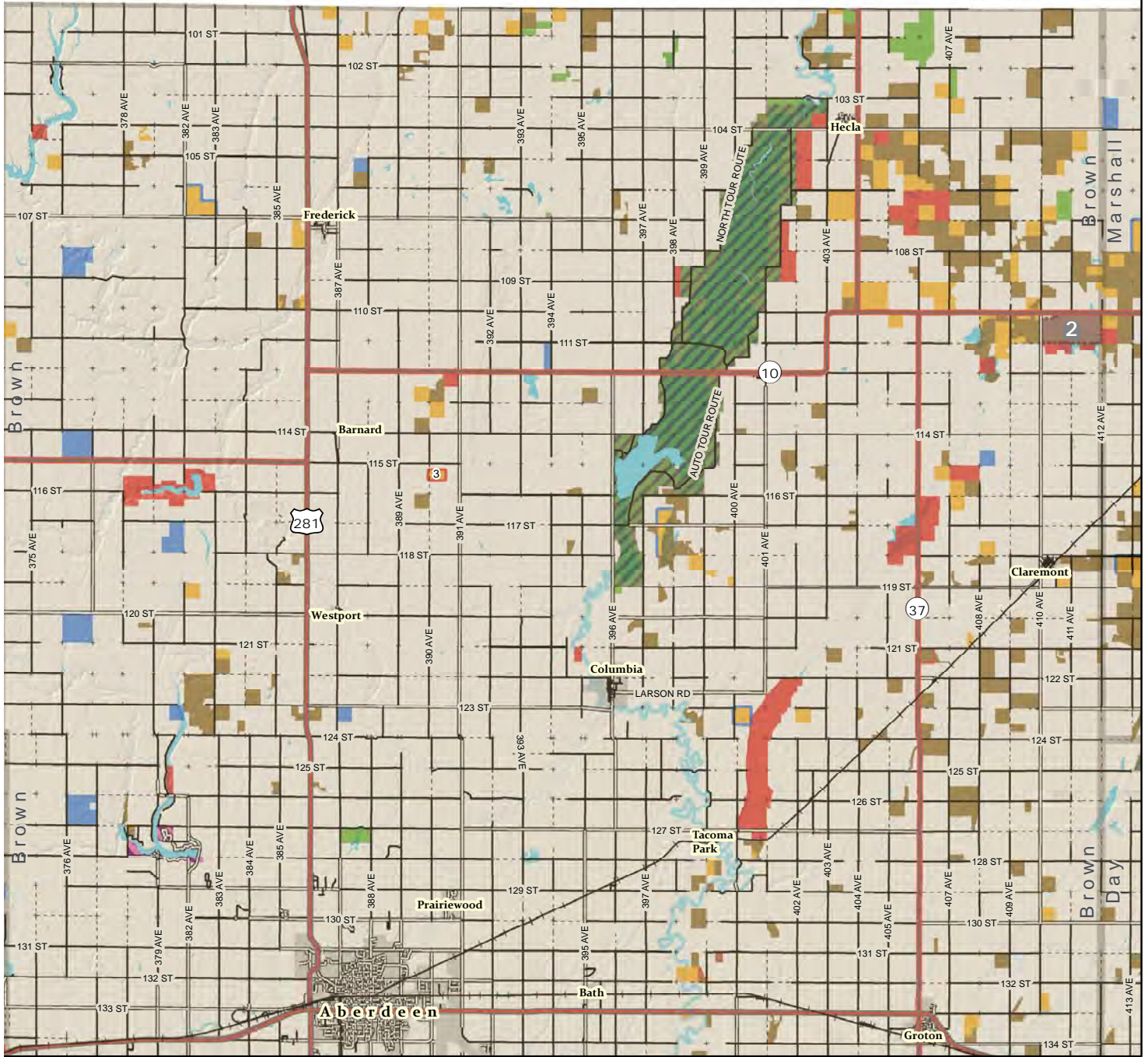
State Game Bird	2	
-----------------	---	--






Federal Lands Map Symbol

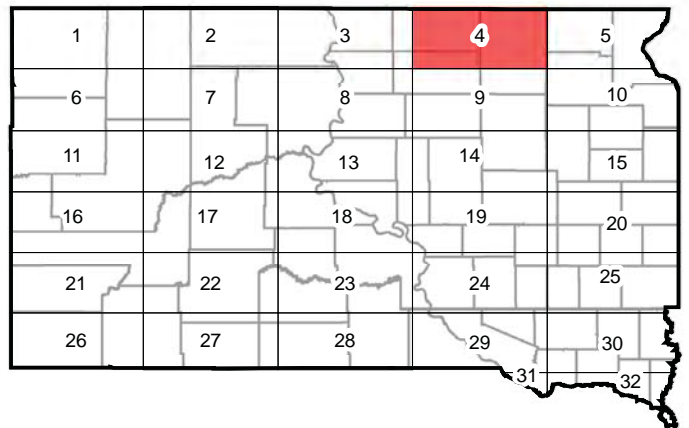
Waterfowl Production Area	
USFWS Wildlife Refuge	

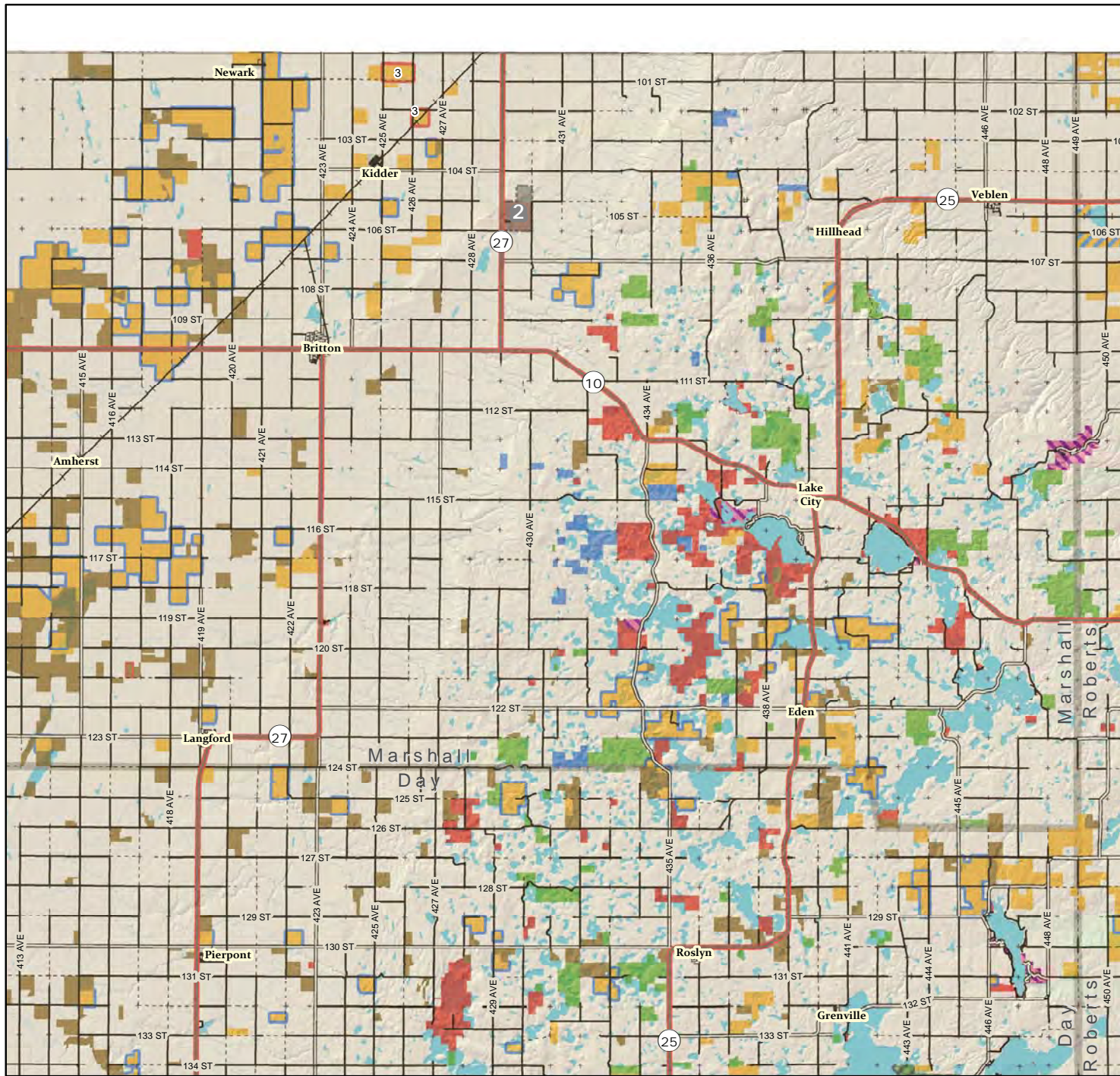
Type Rule ID Rule Type Map Symbol

CREP	3	No hunting in unharvested crops	
WIA	8		Driving on harvested fields allowed for waterfowl decoy placement and disabled hunter permit holders



Public Hunting Access Areas	Map Symbol	State Lands	Map Symbol
WIA		Game Production Areas	
CREP		Parks and Rec Areas	
		School and Public	





Type of Refuge Number Map Symbol

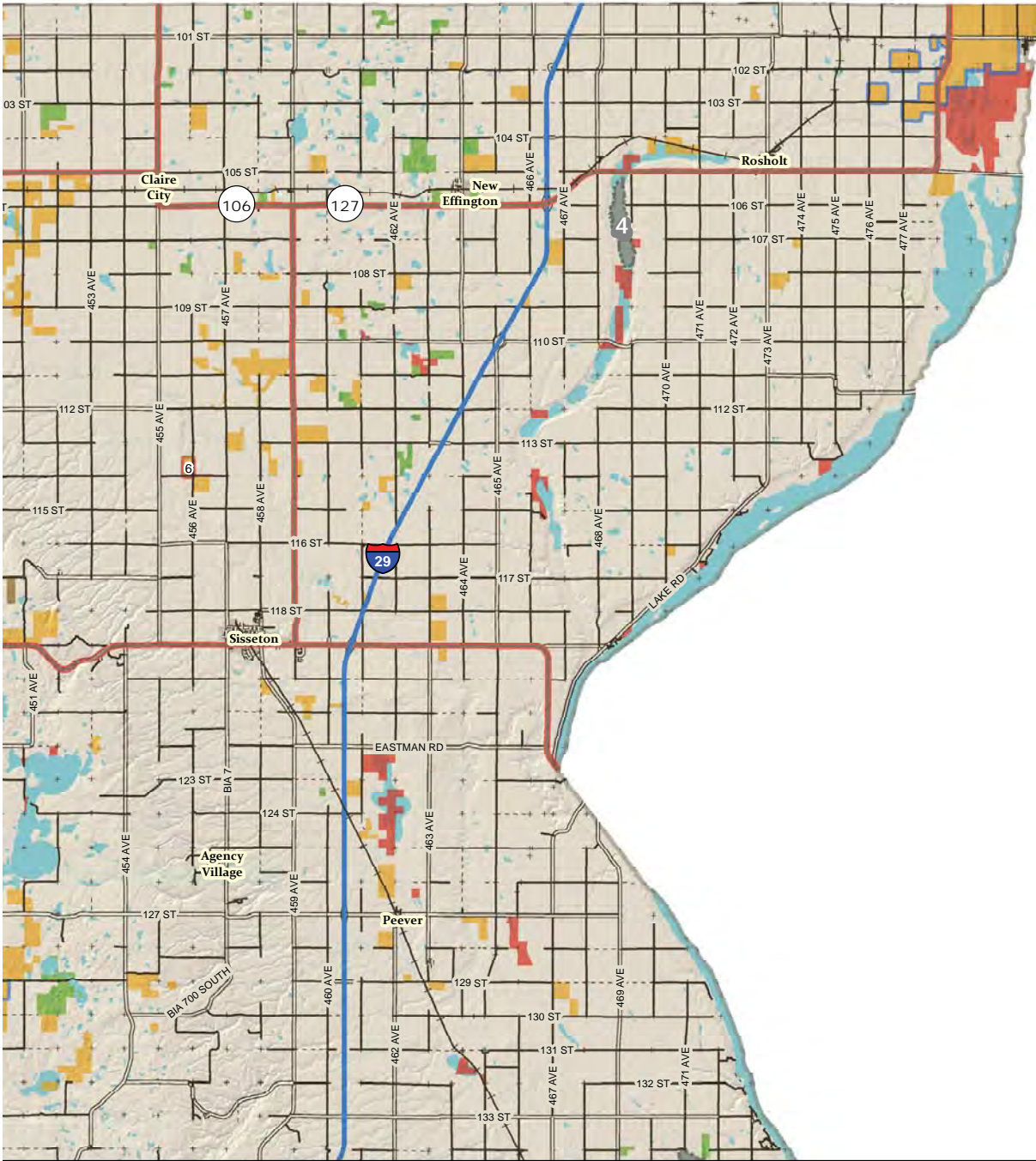
State Game Bird	2	
State Game Refuge	3	
State Waterfowl	4	

Federal Lands Map Symbol

- Bureau of Land Management
- Waterfowl Production Area
- USFWS Wildlife Refuge

Type Rule ID Rule Type Map Symbol

CREP	3	No hunting in unharvested crops	
	6	Not Open Until Nov. 1	
WIA	8	Driving on harvested fields allowed for waterfowl decoy placement and disabled hunter permit holders	



Public Hunting Access Areas

Map Symbol

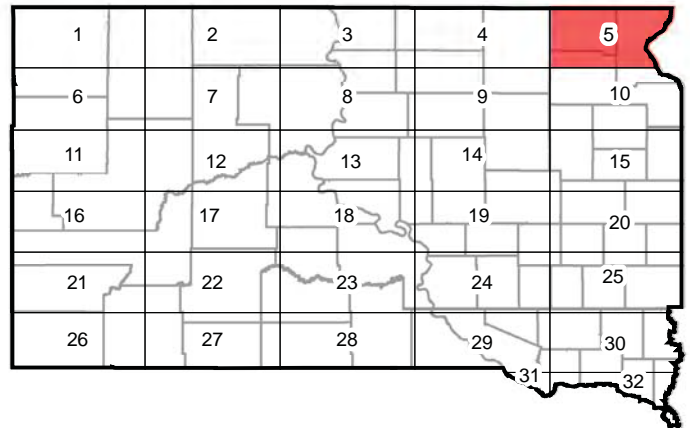
State Lands

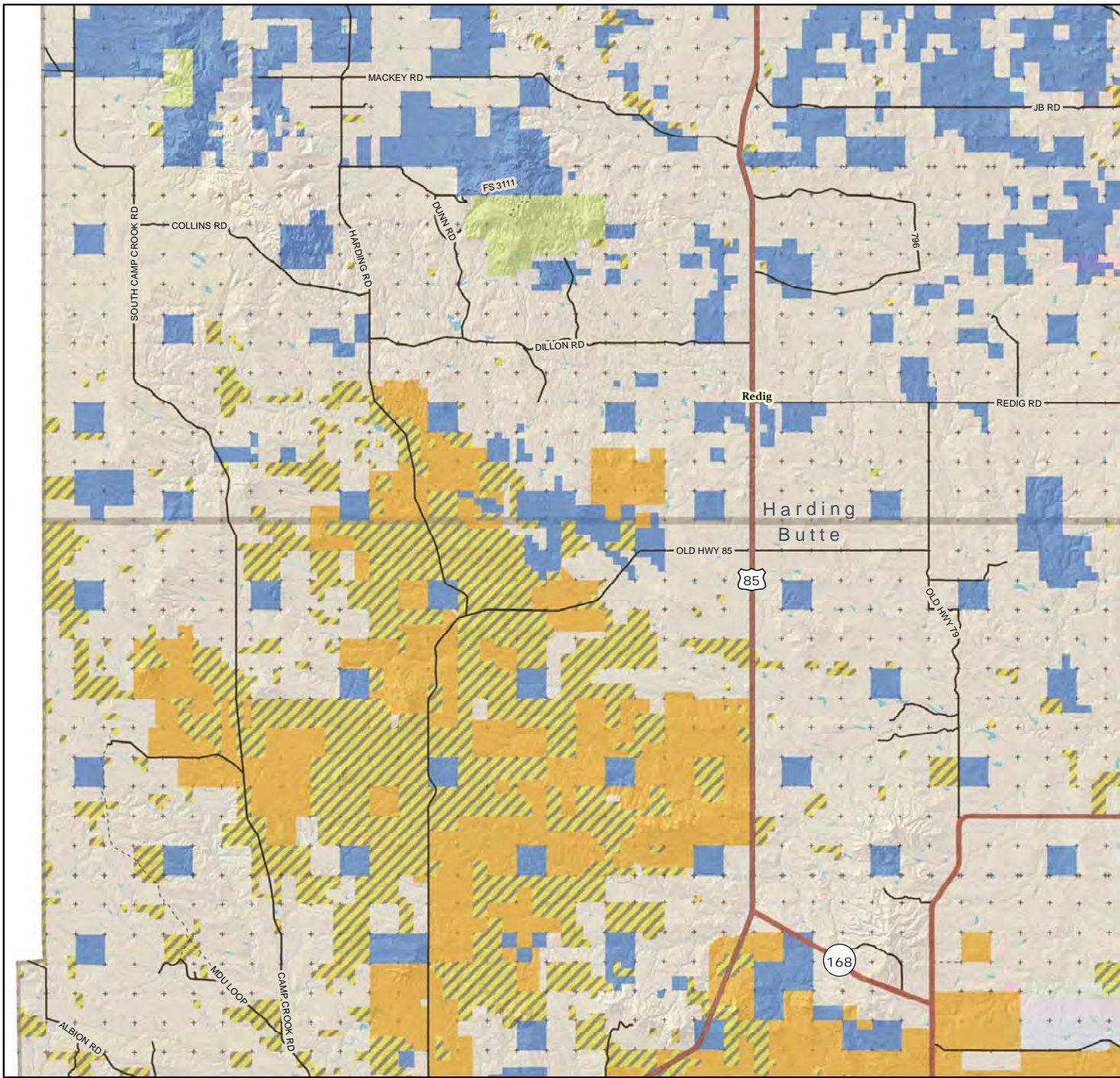
Map Symbol

WIA
CREP
DU



Game Production Areas
Parks and Rec Areas
School and Public






Type of Refuge Number Map Symbol

Not Applicable for this page

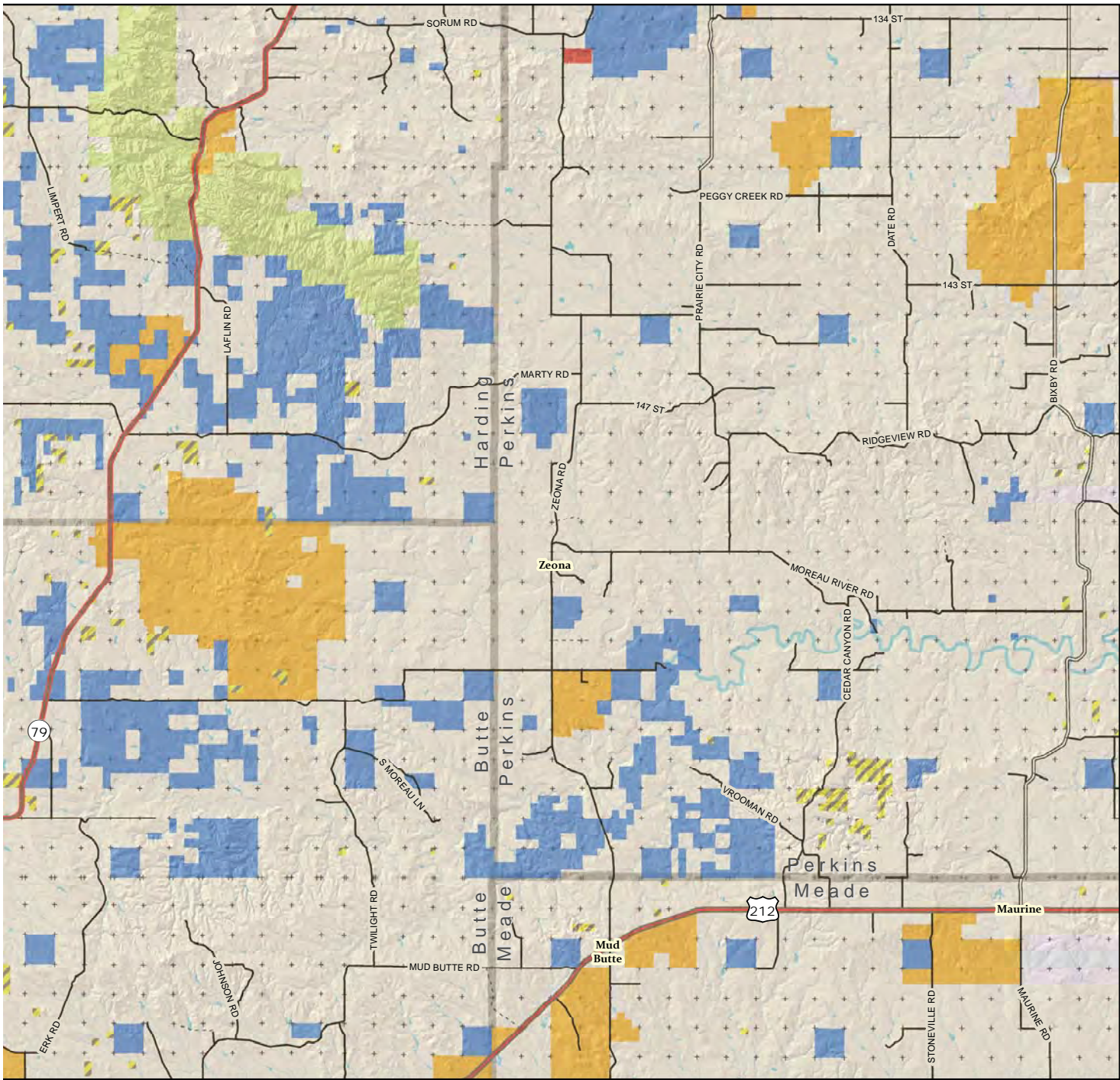
Type Rule ID Rule Type Map Symbol




Not Applicable for this page

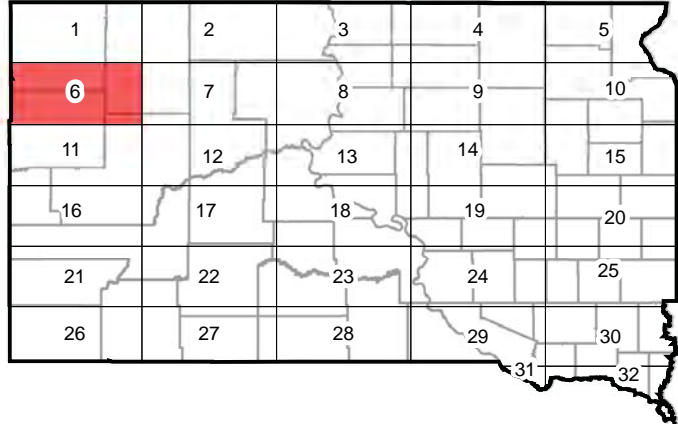
Federal Lands Map Symbol

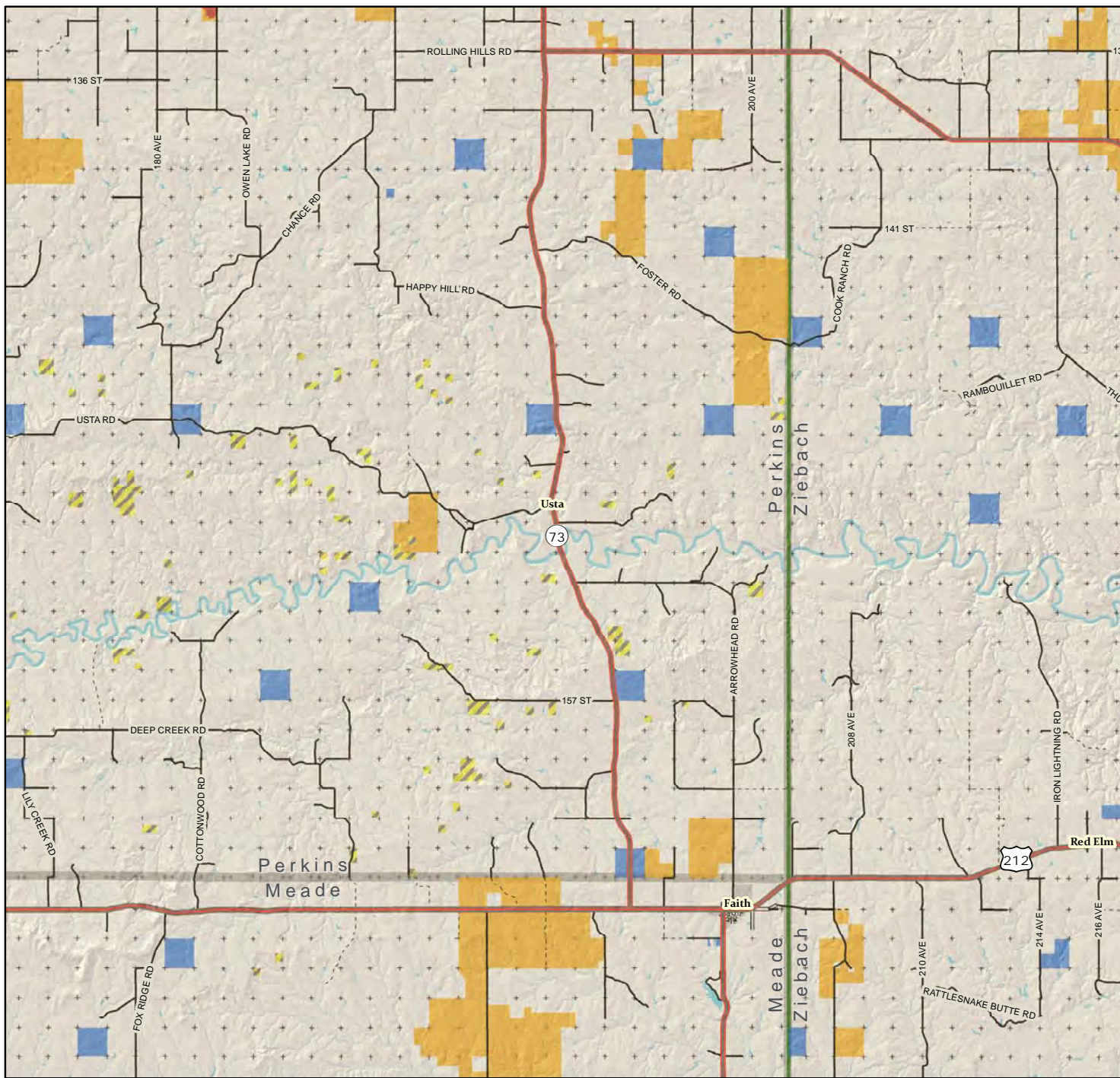
Bureau of Land Management 

Custer National Forest 



Public Hunting Access Areas	Map Symbol	State Lands	Map Symbol
WIA		Game Production Areas	
		School and Public	





Type of Refuge Number Map Symbol

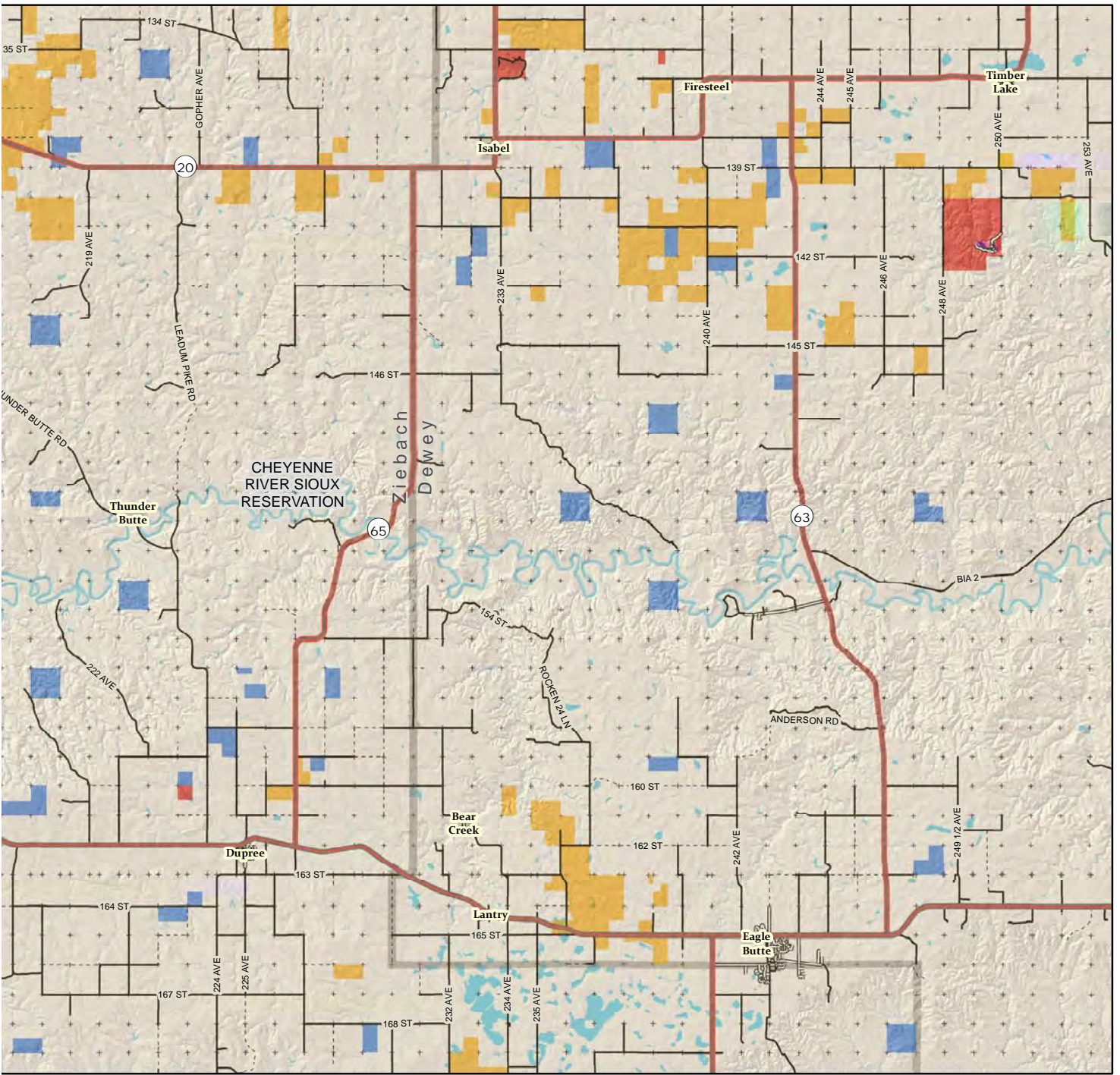
Federal Lands Map Symbol

Bureau of Land Management 

Not Applicable for this page

Type Rule ID Rule Type Map Symbol

Not Applicable for this page



Public Hunting Access Areas

WIA

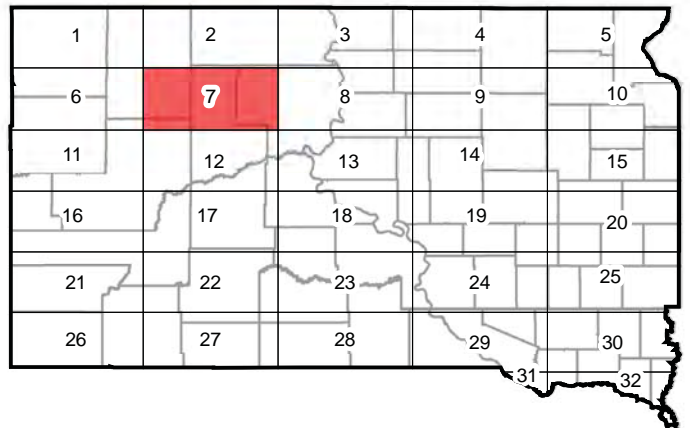
Map Symbol

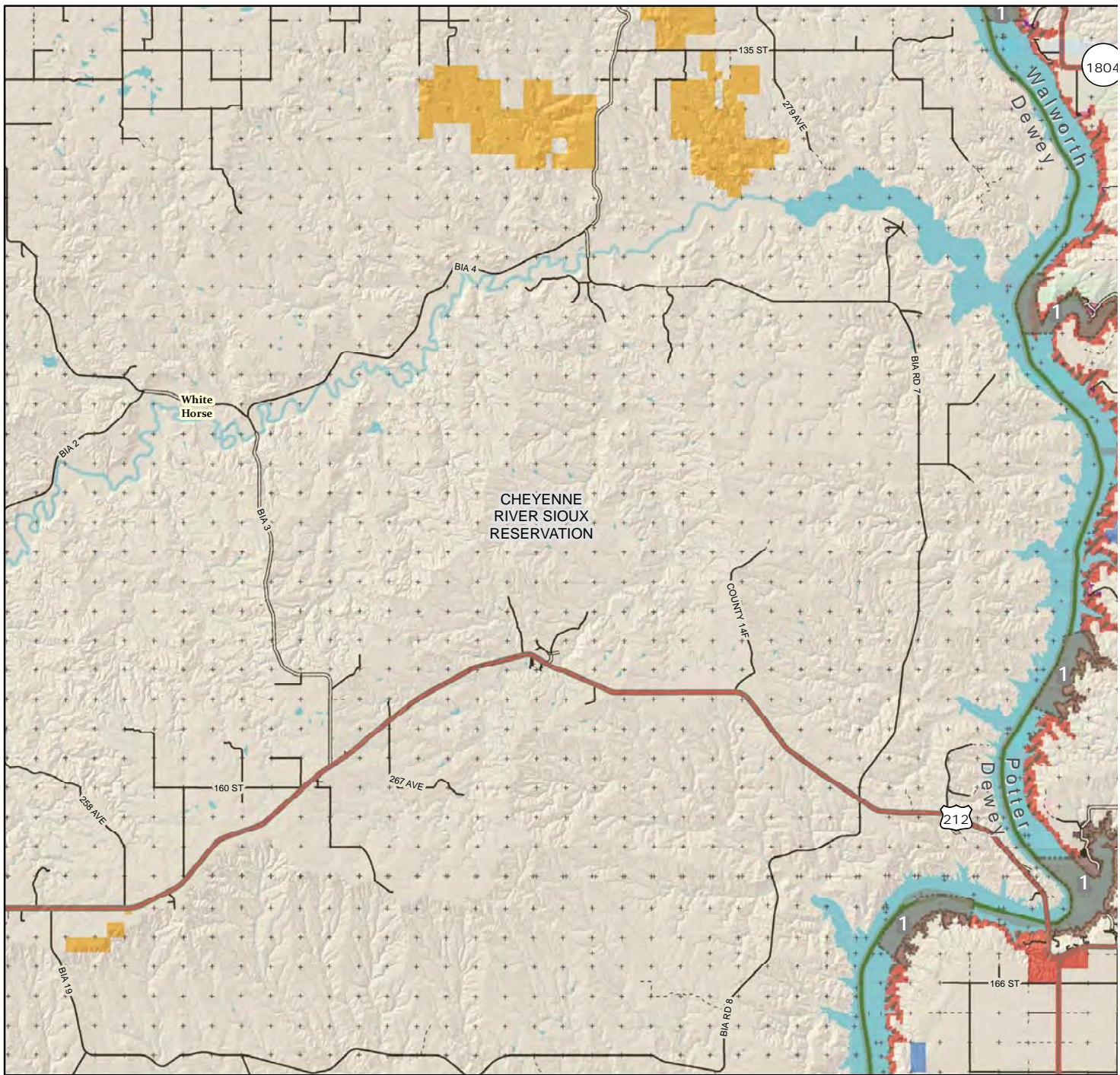


State Lands

- Game Production Areas
- Parks and Rec Areas
- School and Public

Map Symbol





Type of Refuge Number Map Symbol

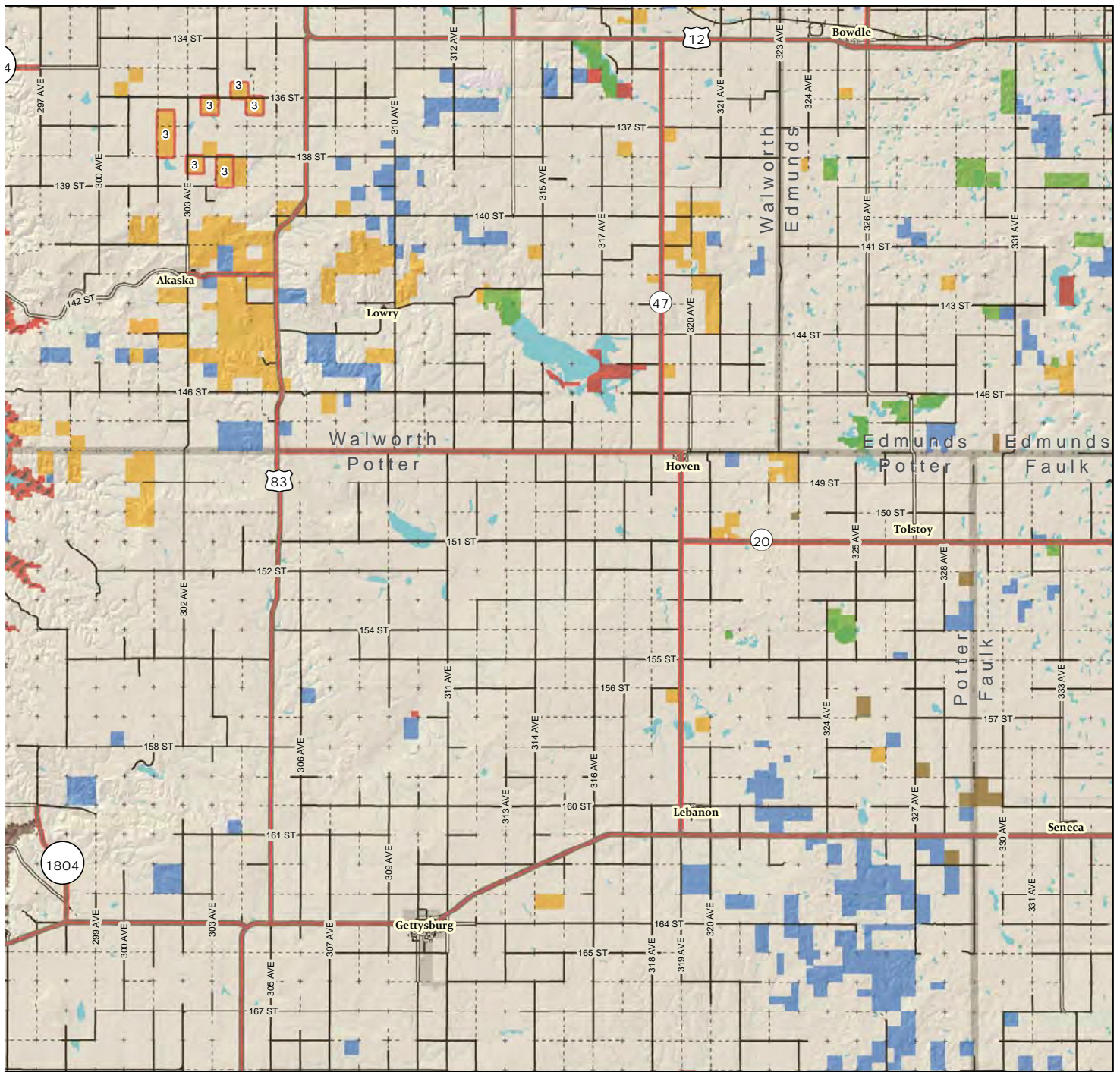
MR Waterfowl	1	
--------------	---	--






Federal Lands Map Symbol

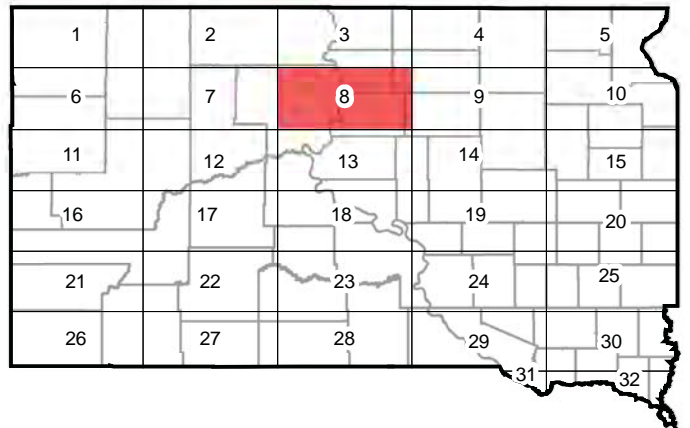
Corp of Engineers	
Waterfowl Production Area	

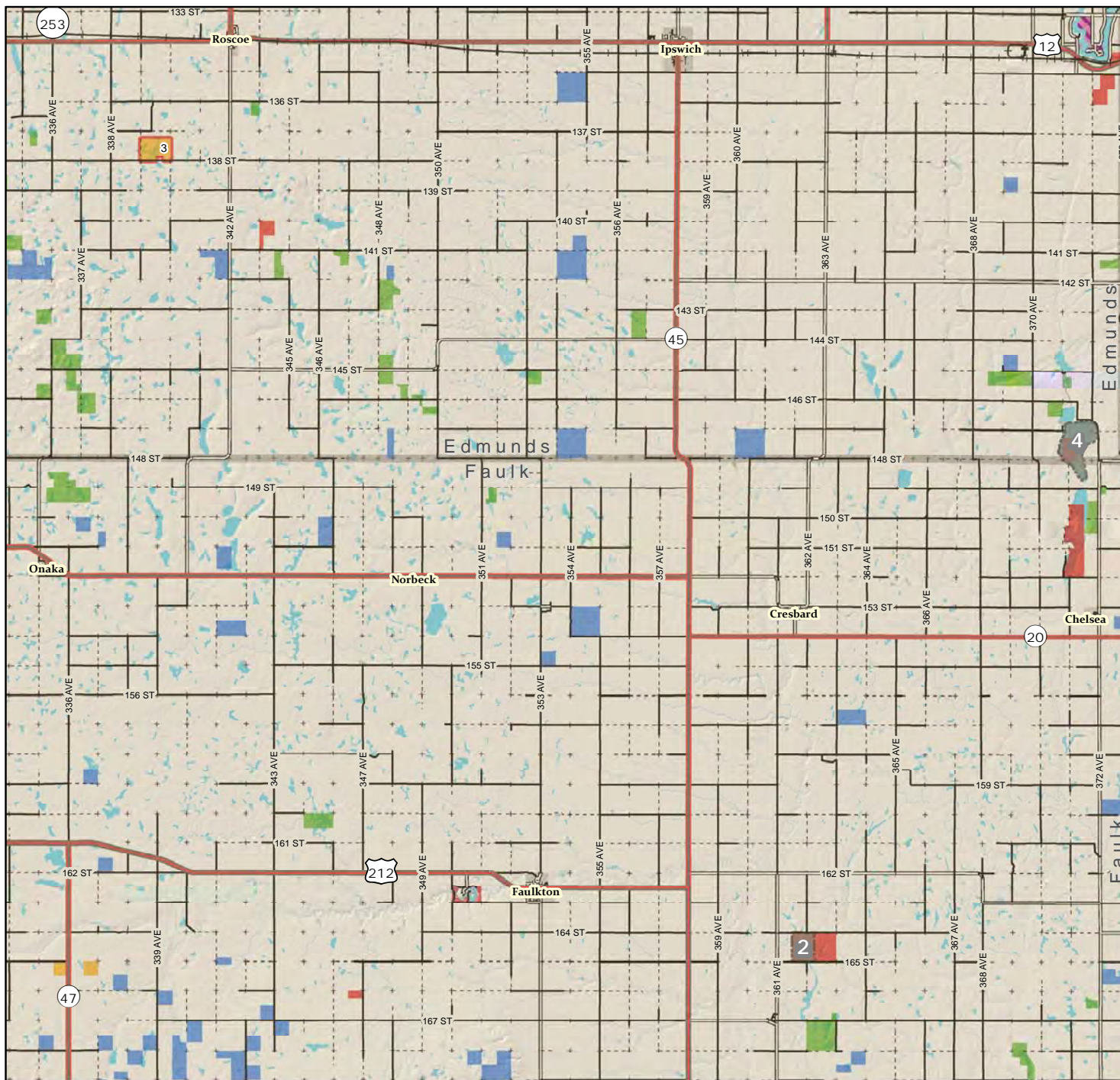
Type Rule ID Rule Type Map Symbol

WIA	3	No hunting in unharvested crops	
-----	---	---------------------------------	--



Public Hunting Access Areas	Map Symbol	State Lands	Map Symbol
WIA		Game Production Areas	
CREP		Parks and Rec Areas	
		School and Public	





Type of Refuge Number Map Symbol

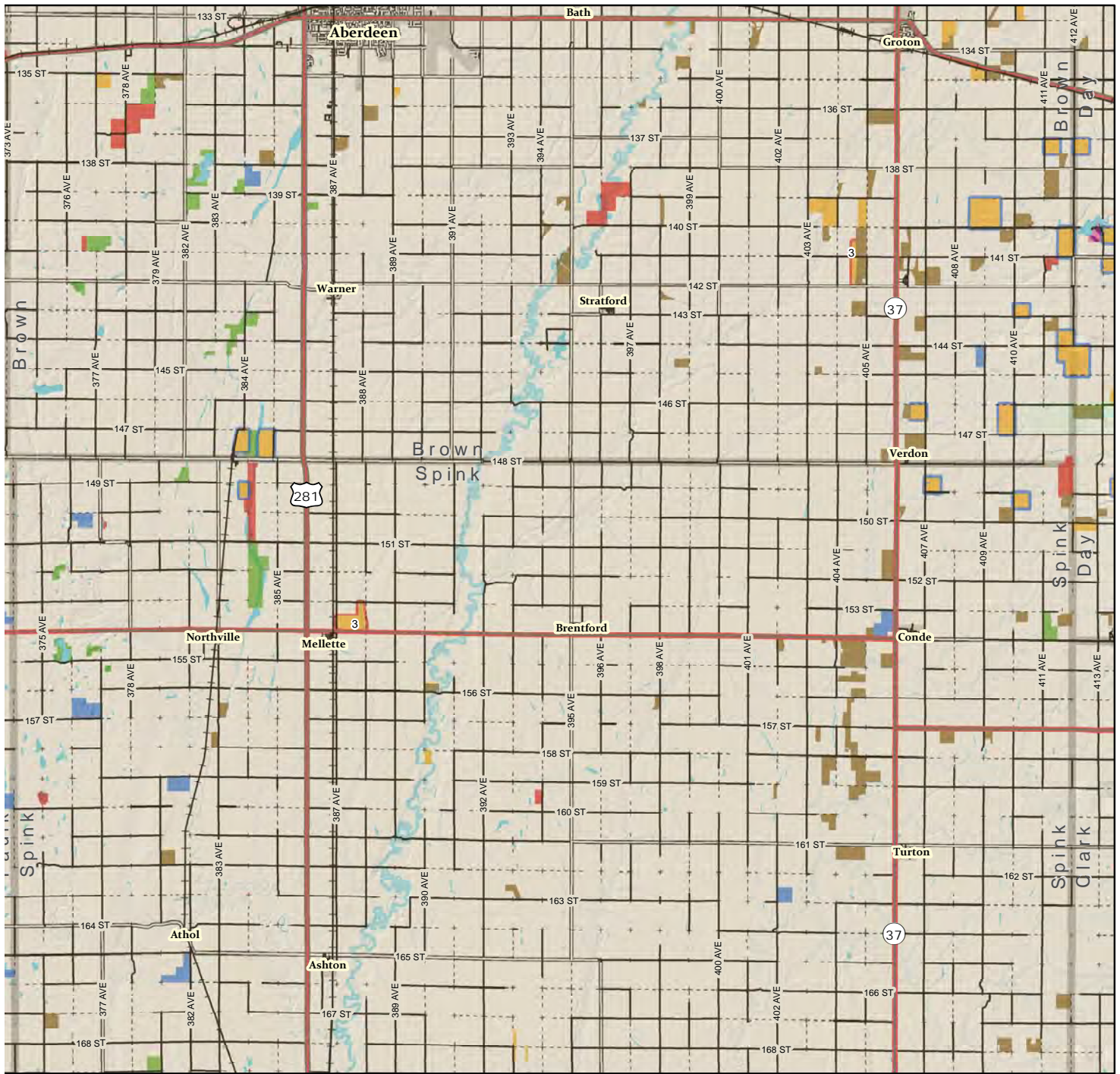
State Game Bird	2	
State Waterfowl	4	

Federal Lands Map Symbol

Waterfowl Production Area

Type Rule ID Rule Type Map Symbol

WIA	3	No hunting in unharvested crops	
	8	Driving on harvested fields allowed for waterfowl decoy placement and disabled hunter permit holders	



Public Hunting Access Areas

WIA
CREP

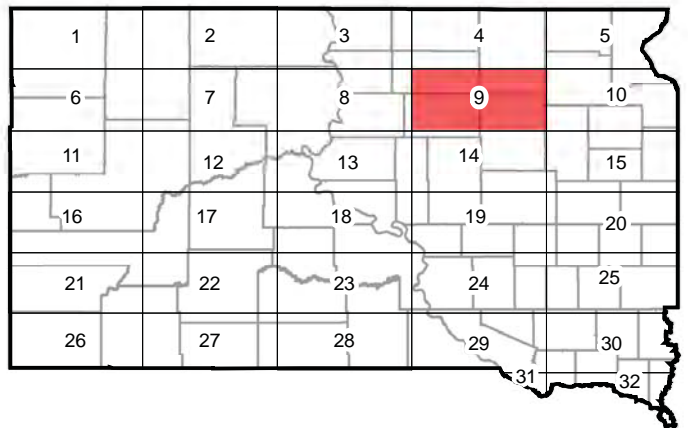
Map Symbol

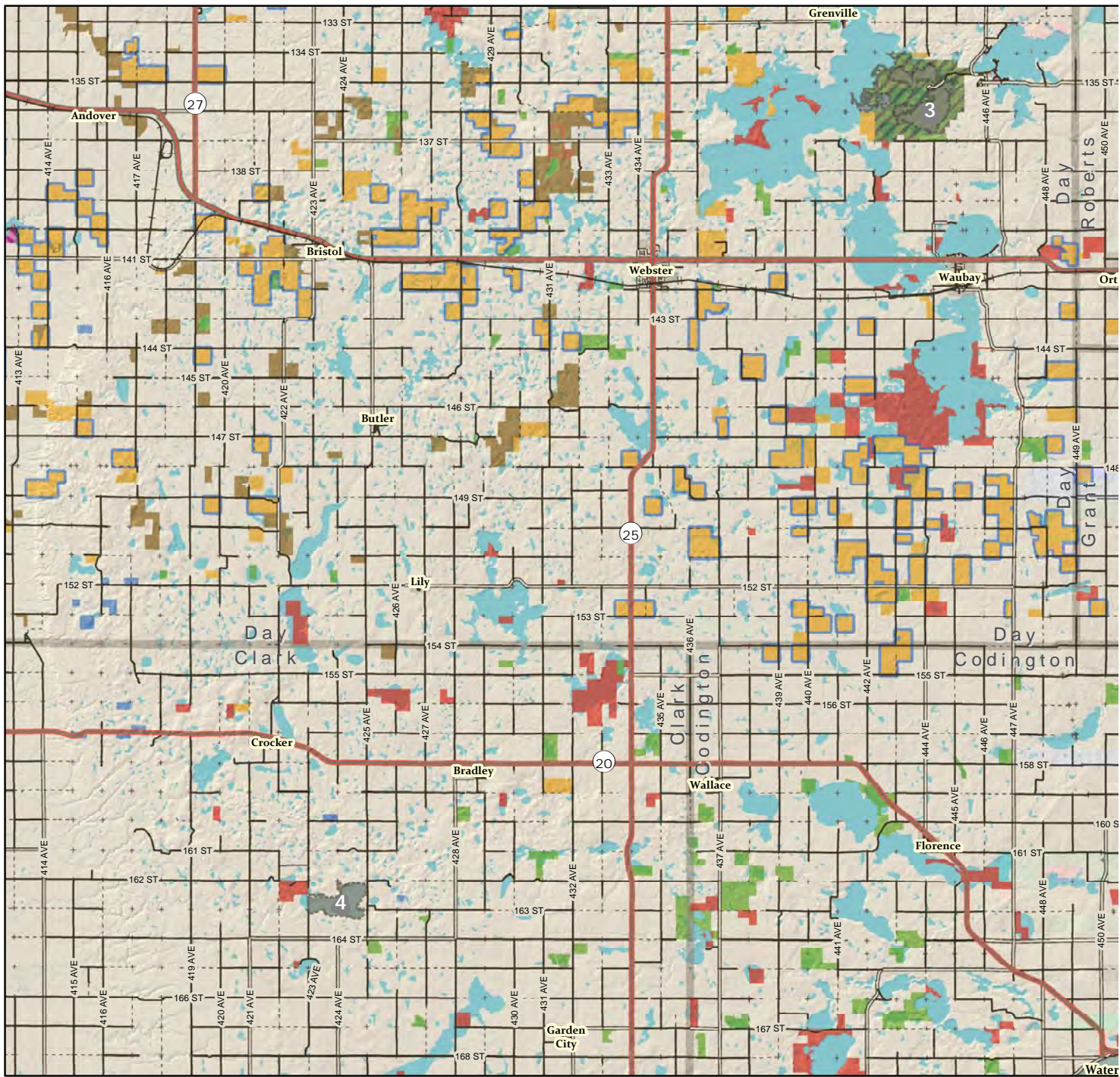


State Lands


Game Production Areas
Parks and Rec Areas
School and Public

Map Symbol










Type of Refuge Number Map Symbol

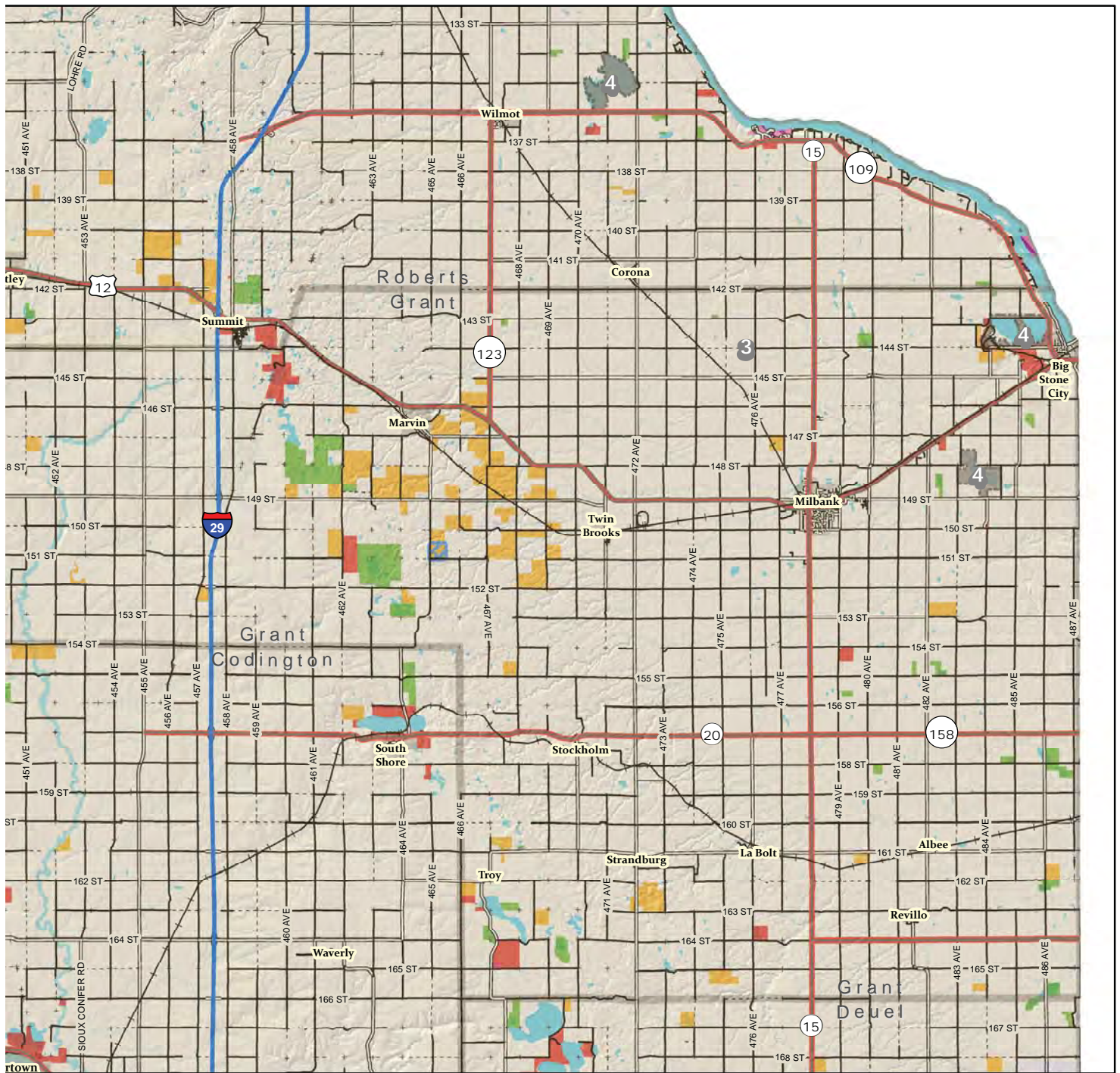
State Game Refuge	3	
State Waterfowl	4	






Federal Lands Map Symbol

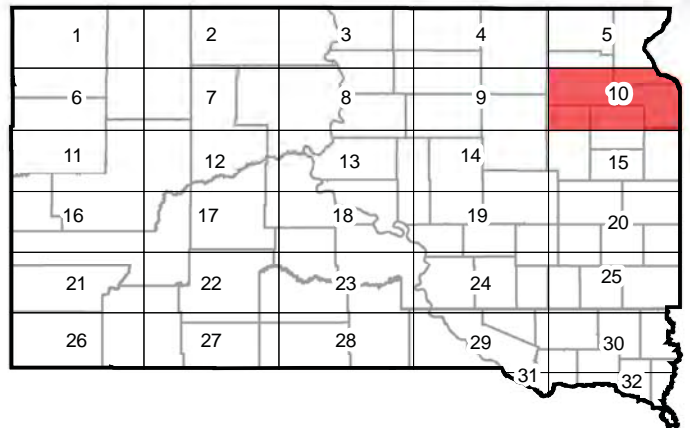
Waterfowl Production Area	
USFWS Wildlife Refuge	

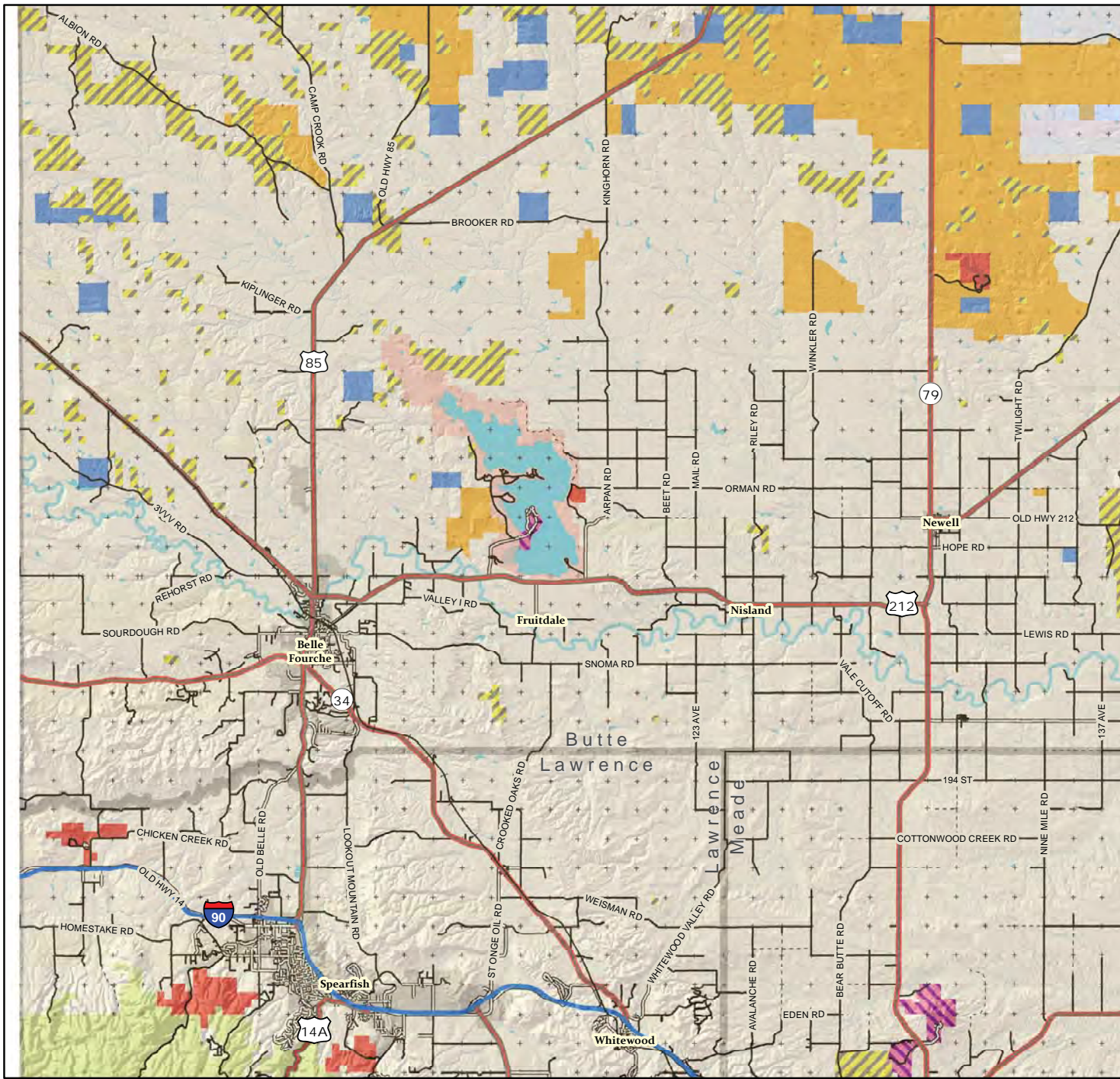
Type Rule ID Rule Type Map Symbol

CREP	3	No hunting in unharvested crops	
DU	8	Driving on harvested fields allowed for waterfowl decoy placement and disabled hunter permit holders	
WIA			



Public Hunting Access Areas	Map Symbol	State Lands	Map Symbol
WIA		Game Production Areas	
CREP		Parks and Rec Areas	
		School and Public	





Type of Refuge Number Map Symbol

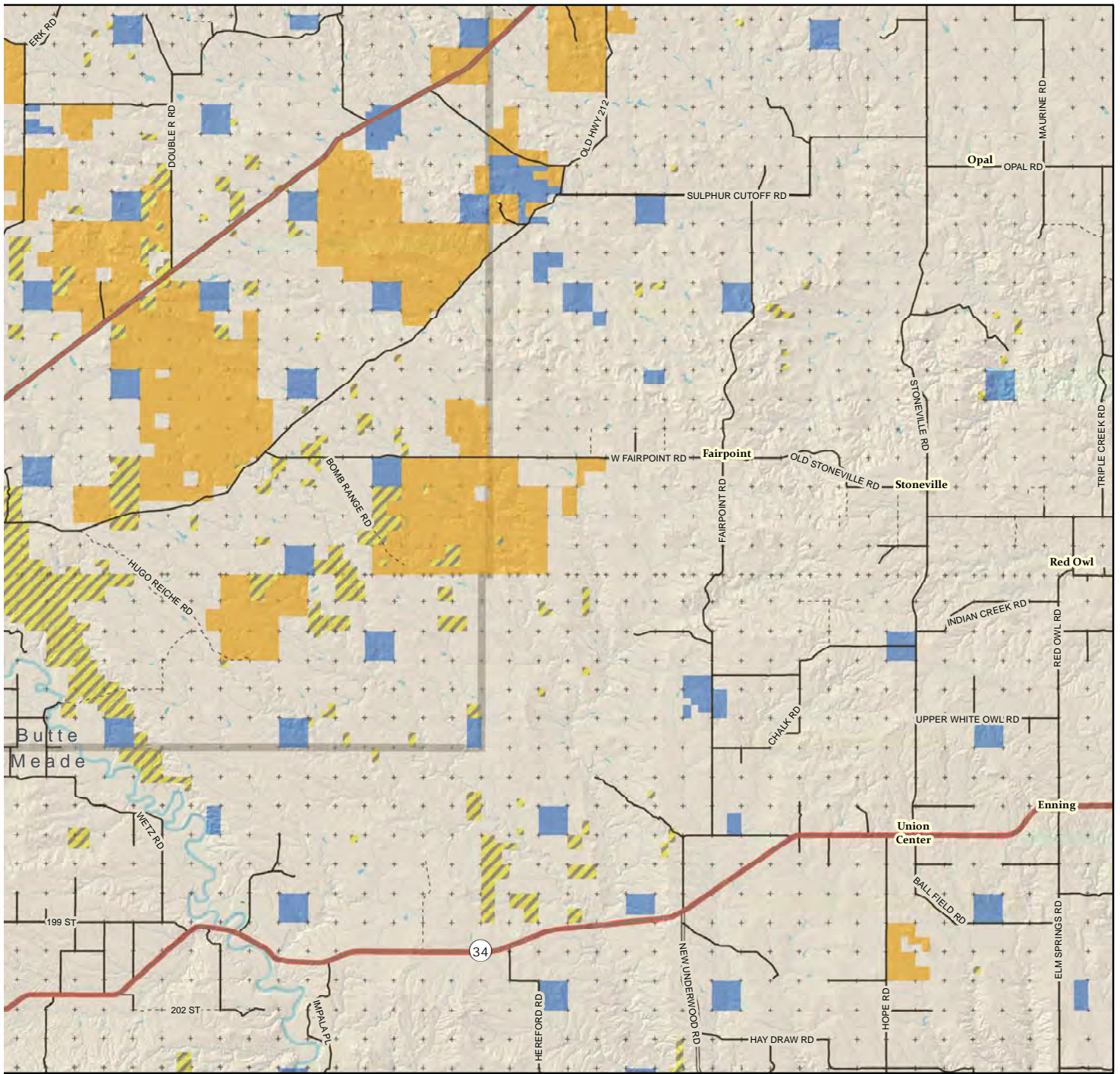
Not Applicable for this page

Type Rule ID Rule Type Map Symbol

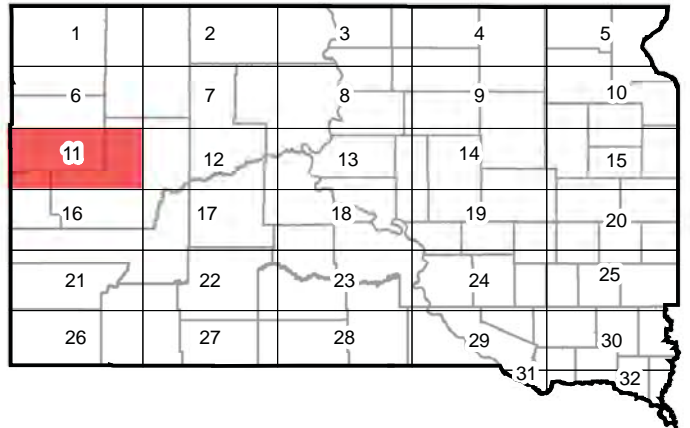
Not Applicable for this page

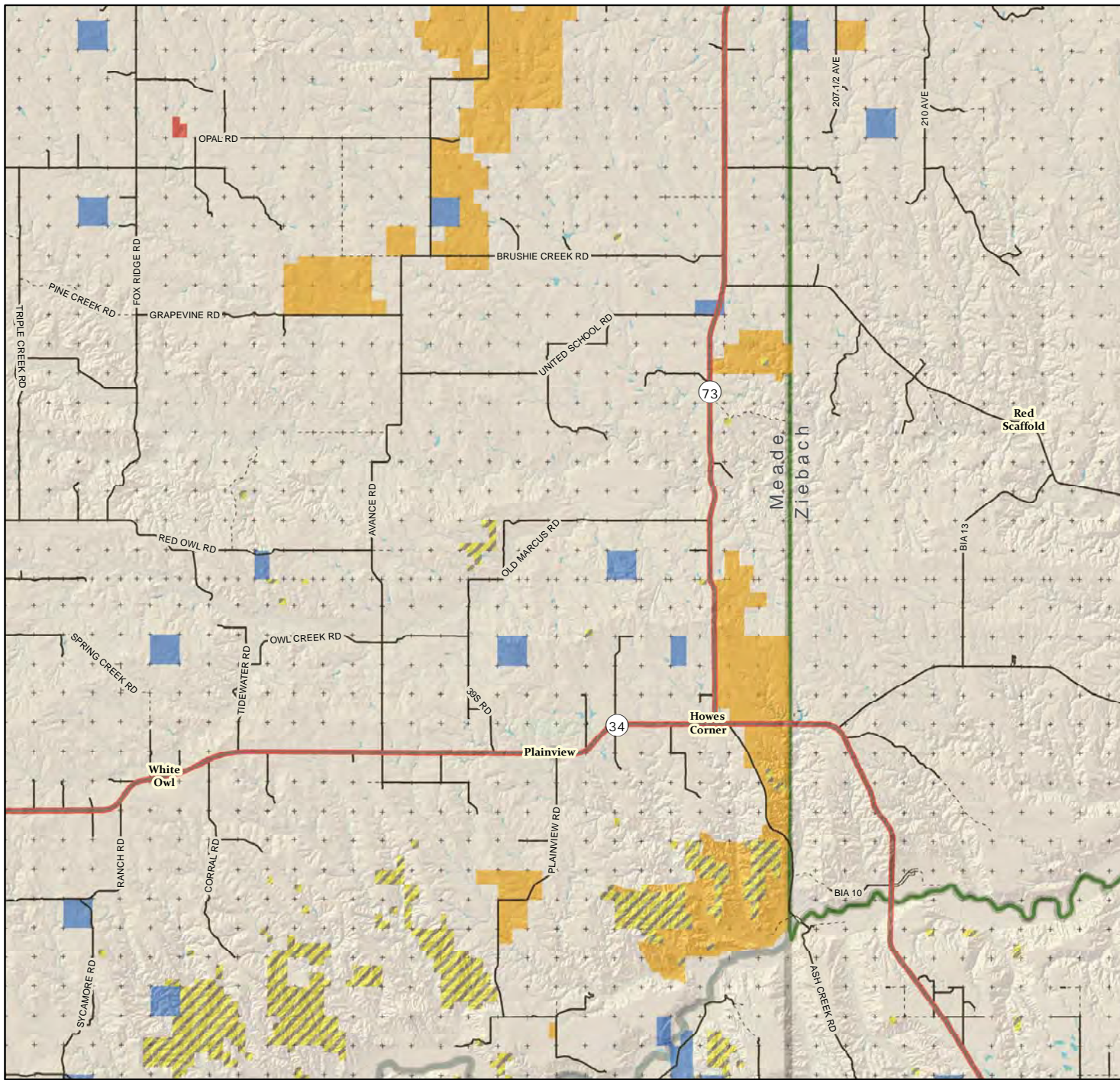
Federal Lands Map Symbol

- Bureau of Reclamation
- Bureau of Land Management
- Black Hills National Forest



Public Hunting Access Areas	Map Symbol	State Lands	Map Symbol
WIA		Game Production Areas	
		Parks and Rec Areas	
		School and Public	





Type of Refuge Number Map Symbol

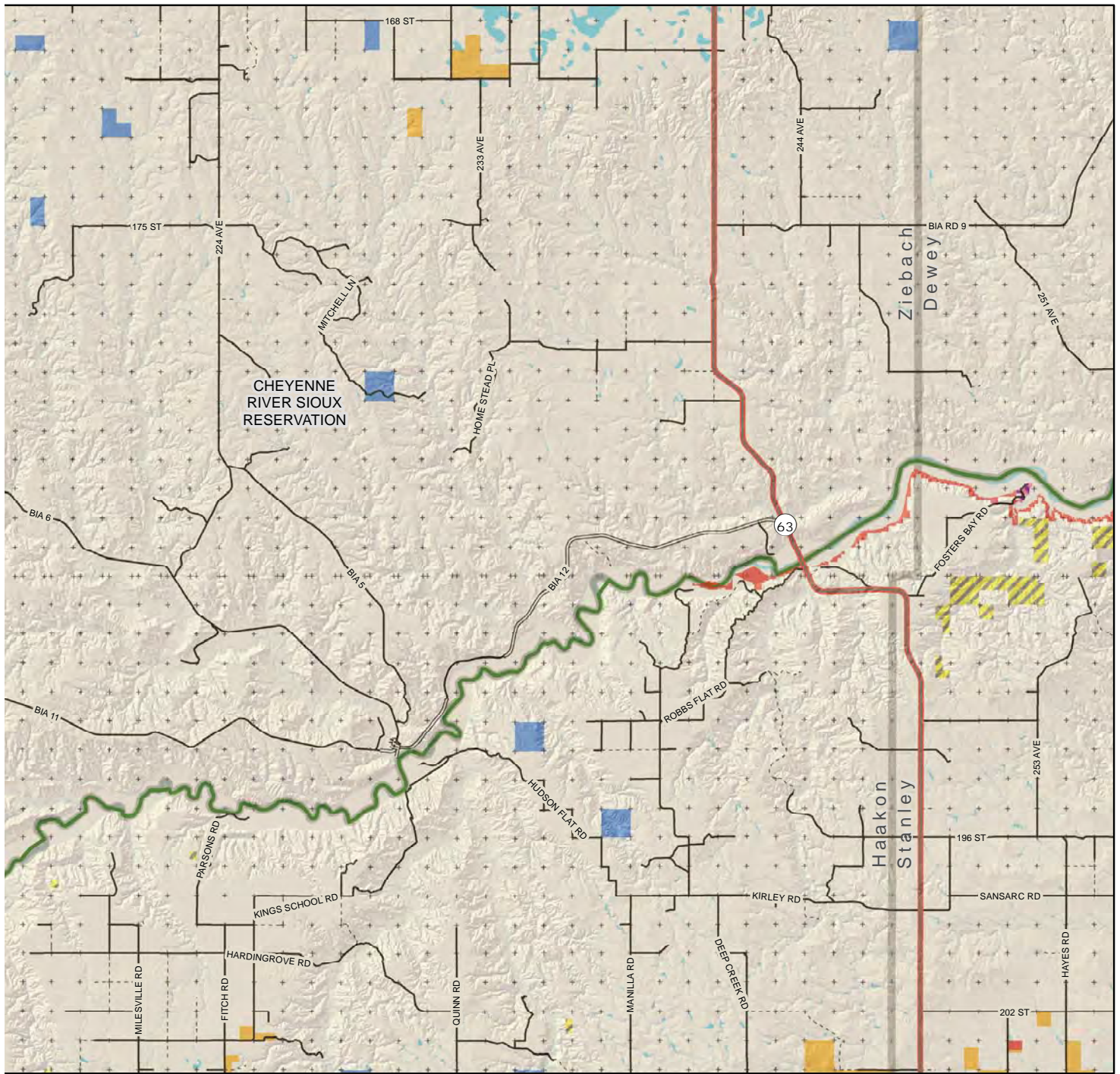
Federal Lands Map Symbol

Bureau of Land Management 

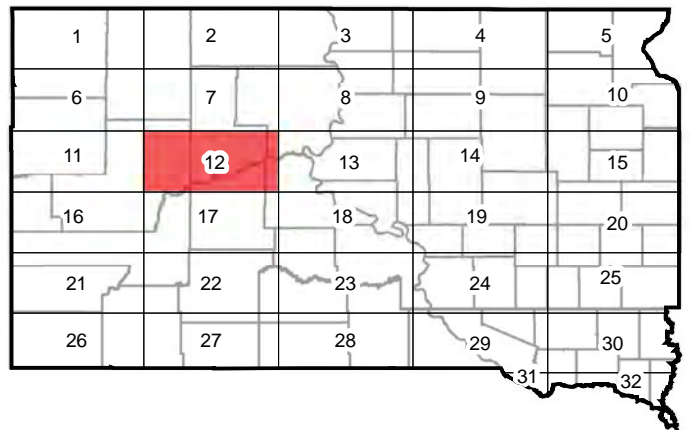
Not Applicable for this page

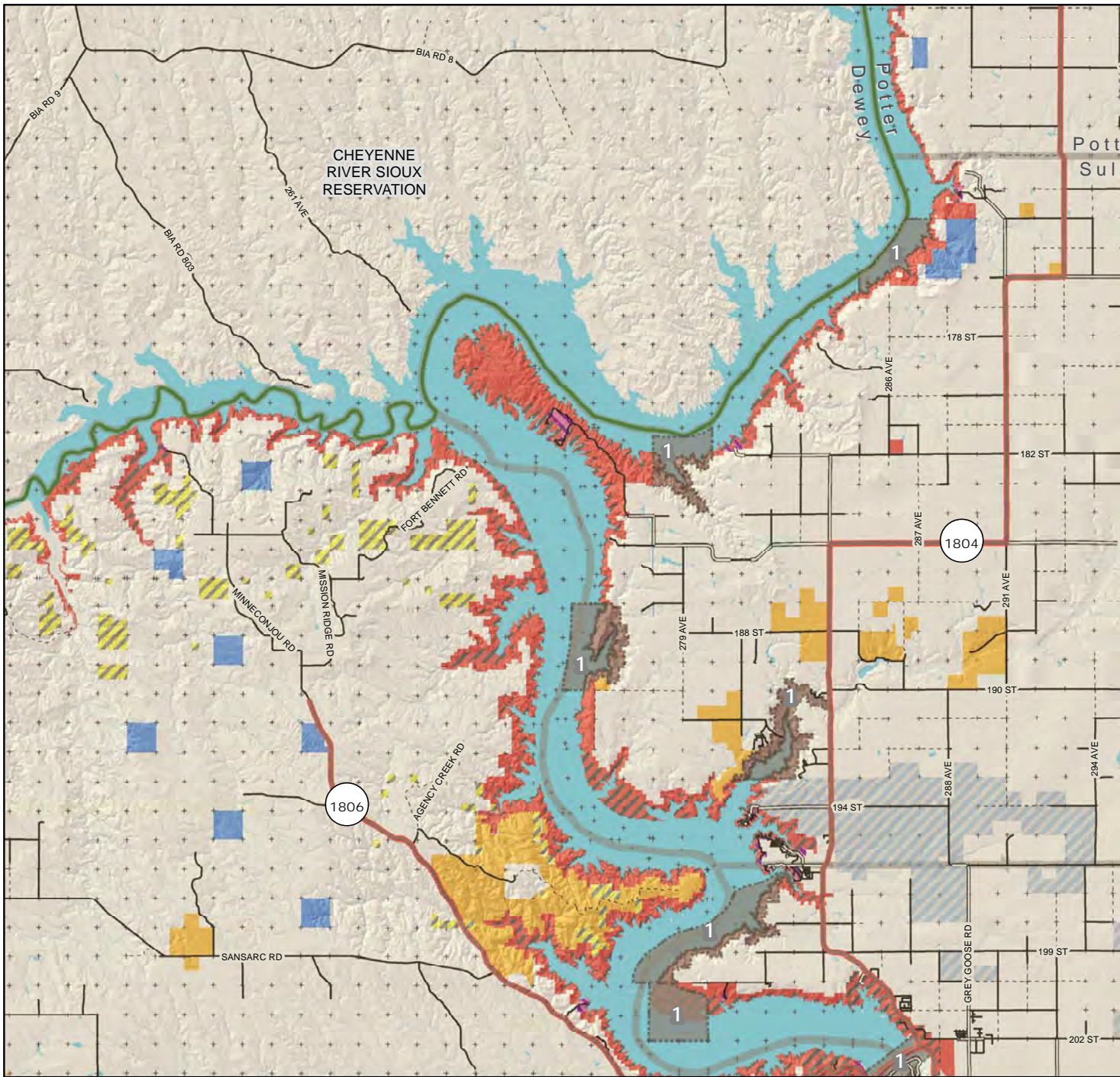
Type Rule ID Rule Type Map Symbol

Not Applicable for this page



Public Hunting Access Areas	Map Symbol	State Lands	Map Symbol
WIA		Game Production Areas	
		Parks and Rec Areas	
		School and Public	



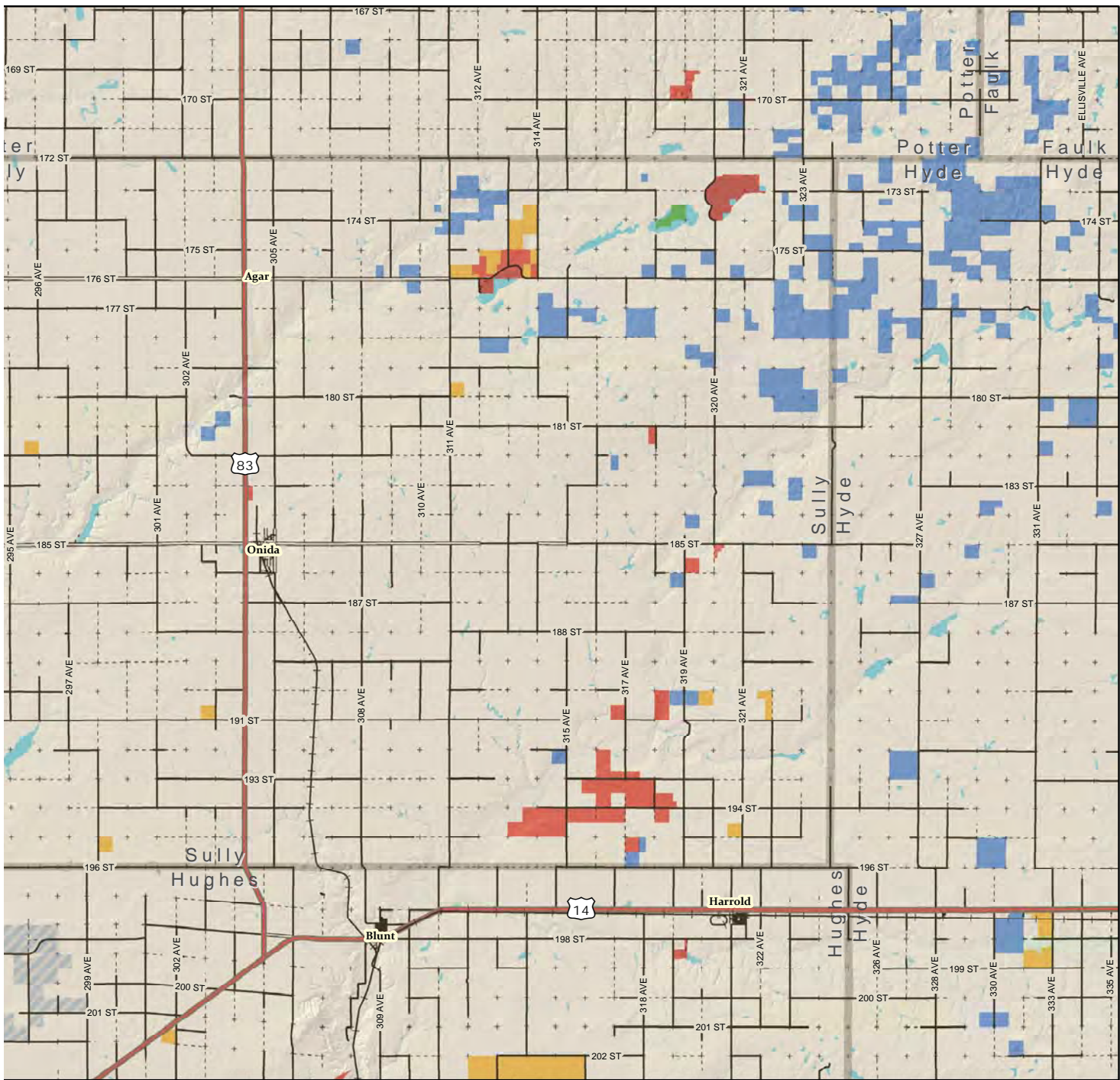







Type of Refuge	Number	Map Symbol
MR Waterfowl	1	

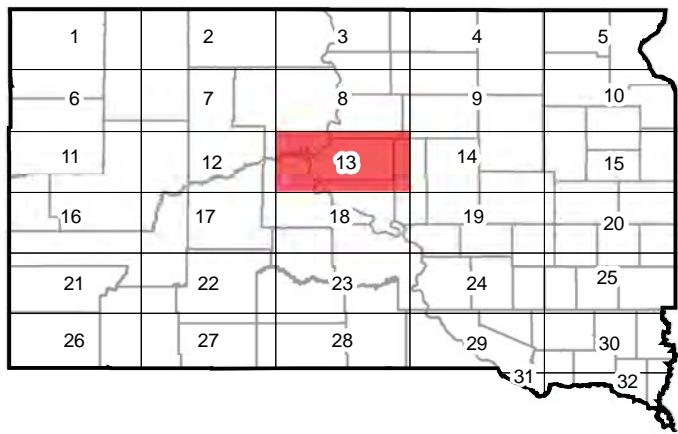
Federal Lands	Map Symbol
Corp of Engineers	
Bureau of Land Management	
Waterfowl Production Area	

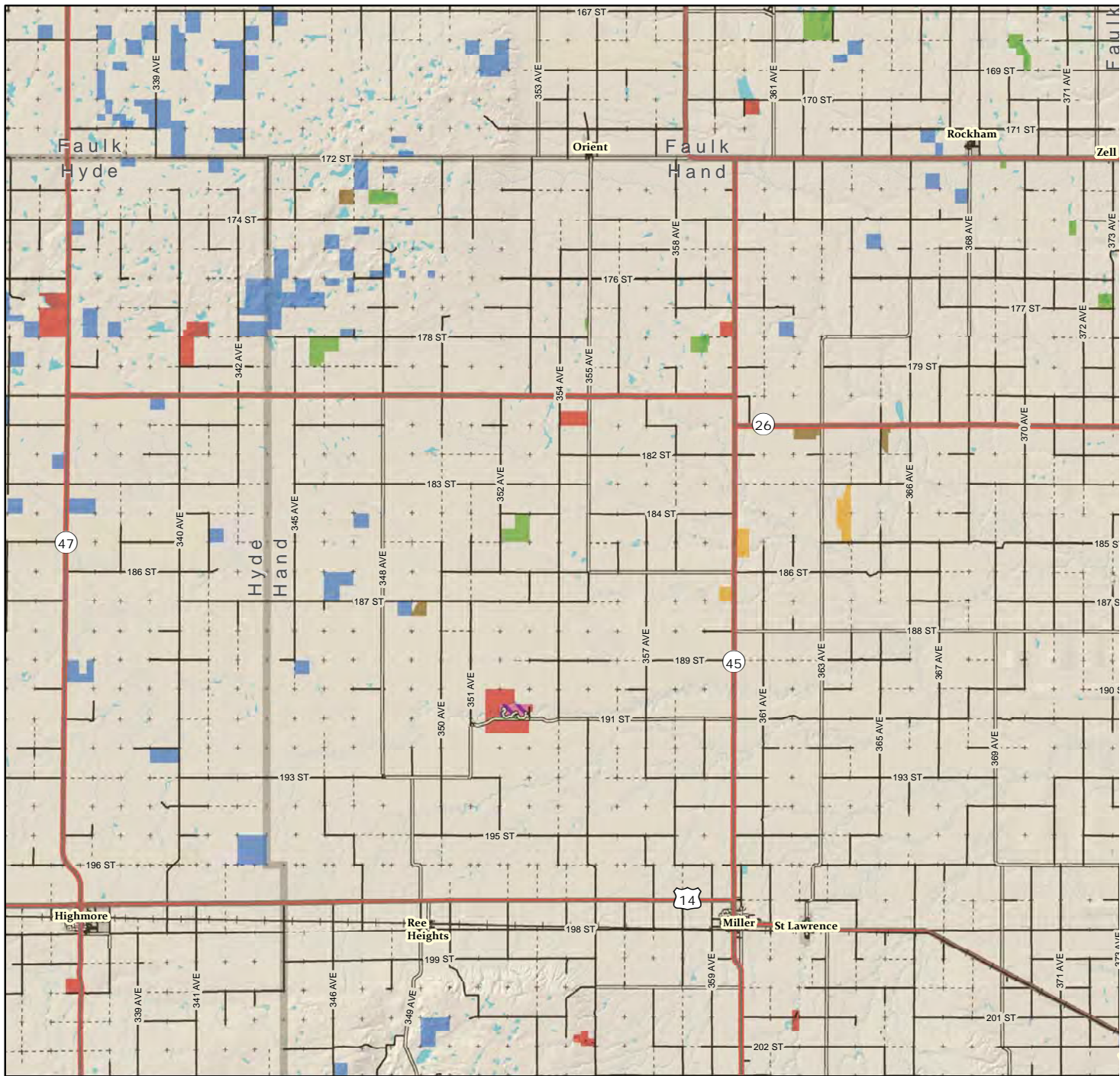
Type Rule ID Rule Type Map Symbol

Not Applicable for this page



Public Hunting Access Areas	Map Symbol	State Lands	Map Symbol
WIA		Game Production Areas	
Lower Oahe Waterfowl Access Area see pages 80-81 for more details		Parks and Rec Areas	
		School and Public	





Type of Refuge Number Map Symbol

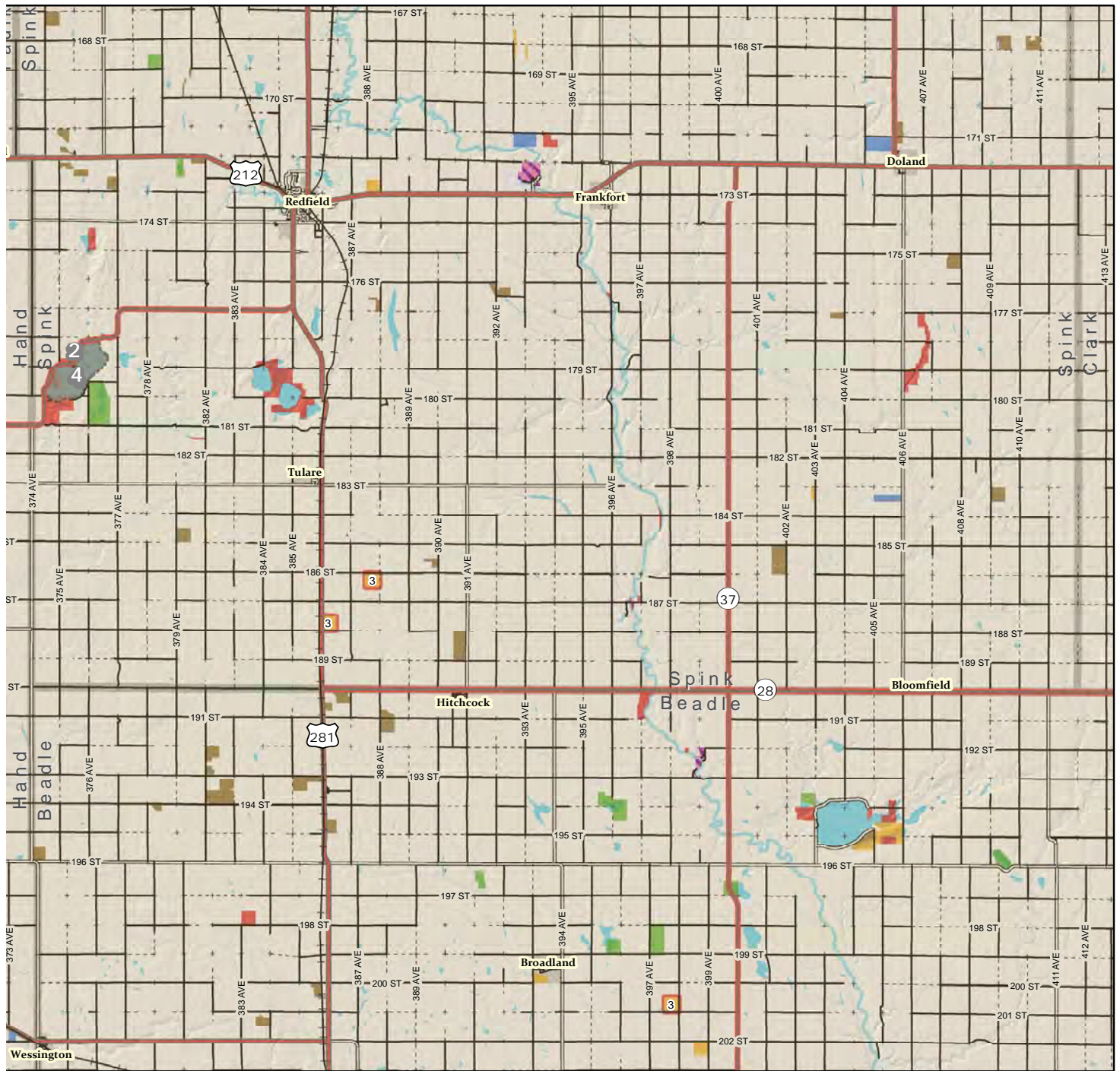
State Game Bird	2	
State Waterfowl	4	

Federal Lands Map Symbol

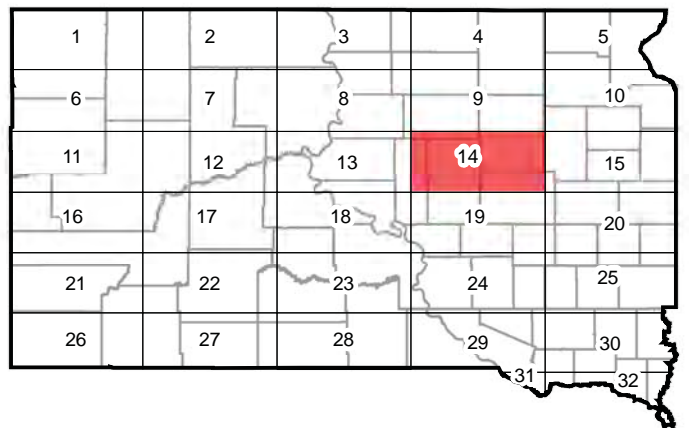
Waterfowl Production Area

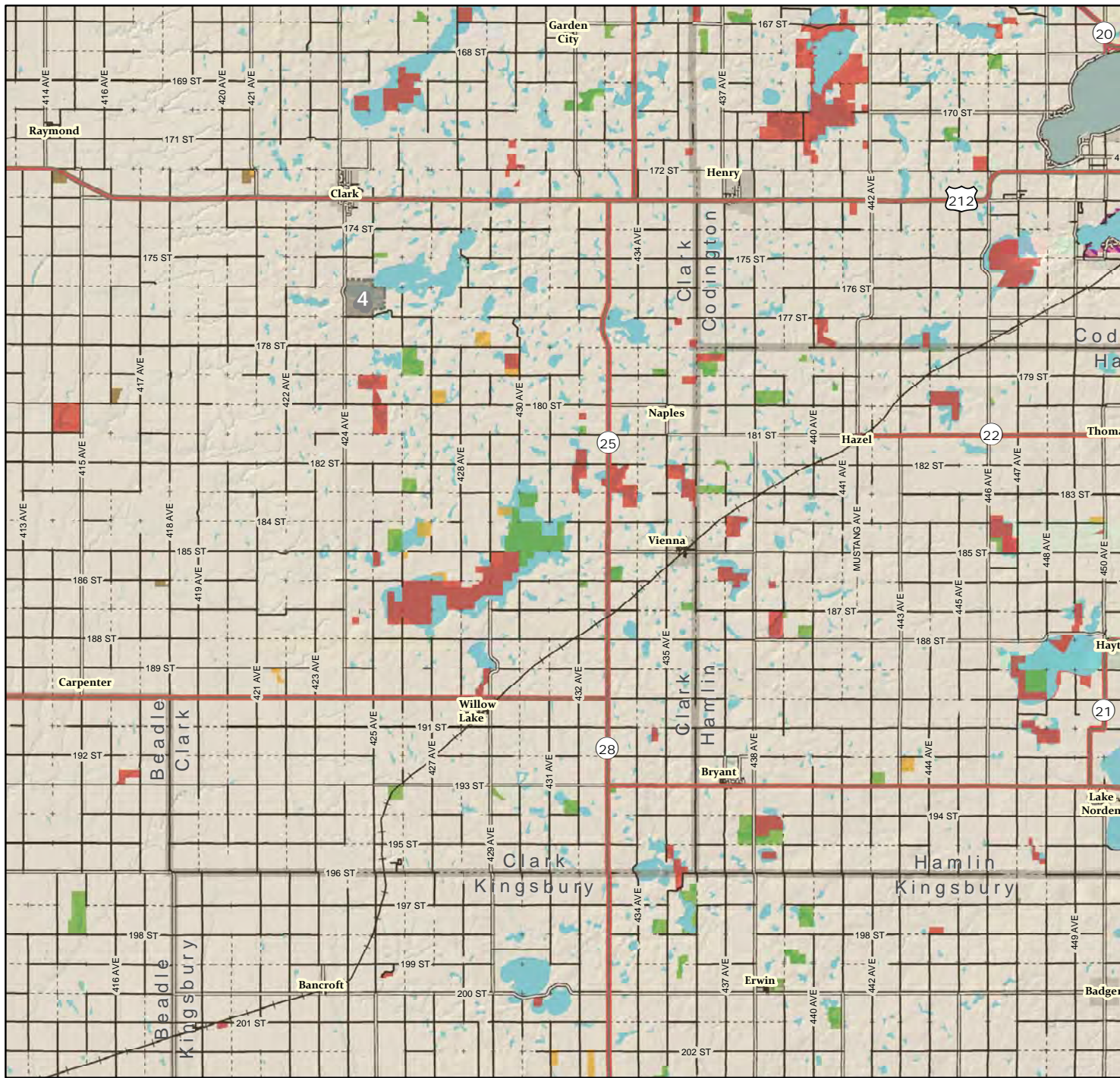
Type Rule ID Rule Type Map Symbol

WIA	3	No hunting in unharvested crops	
-----	---	---------------------------------	--



Public Hunting Access Areas	Map Symbol	State Lands	Map Symbol
WIA		Game Production Areas	
CREP		Parks and Rec Areas	
		School and Public	





Type of Refuge **Number** **Map Symbol**

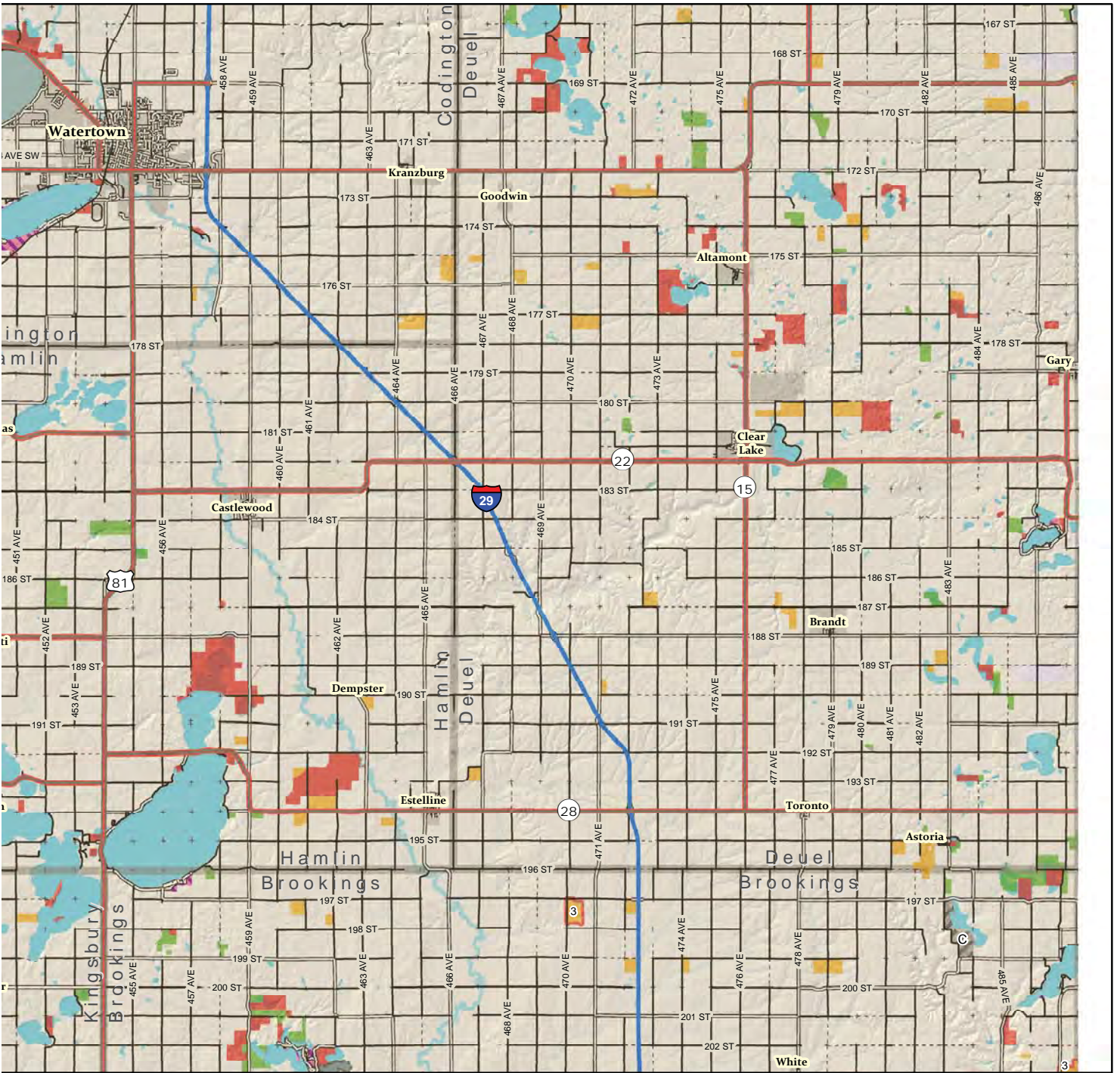
State Waterfowl	4	
-----------------	---	--

Federal Lands **Map Symbol**

Waterfowl Production Area

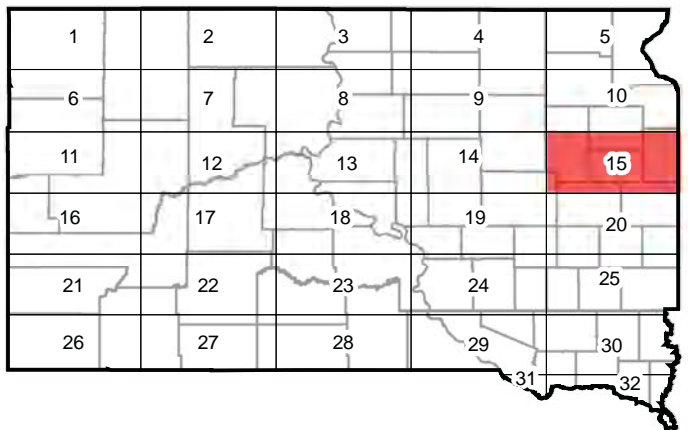
Type **Rule ID** **Rule Type** **Map Symbol**

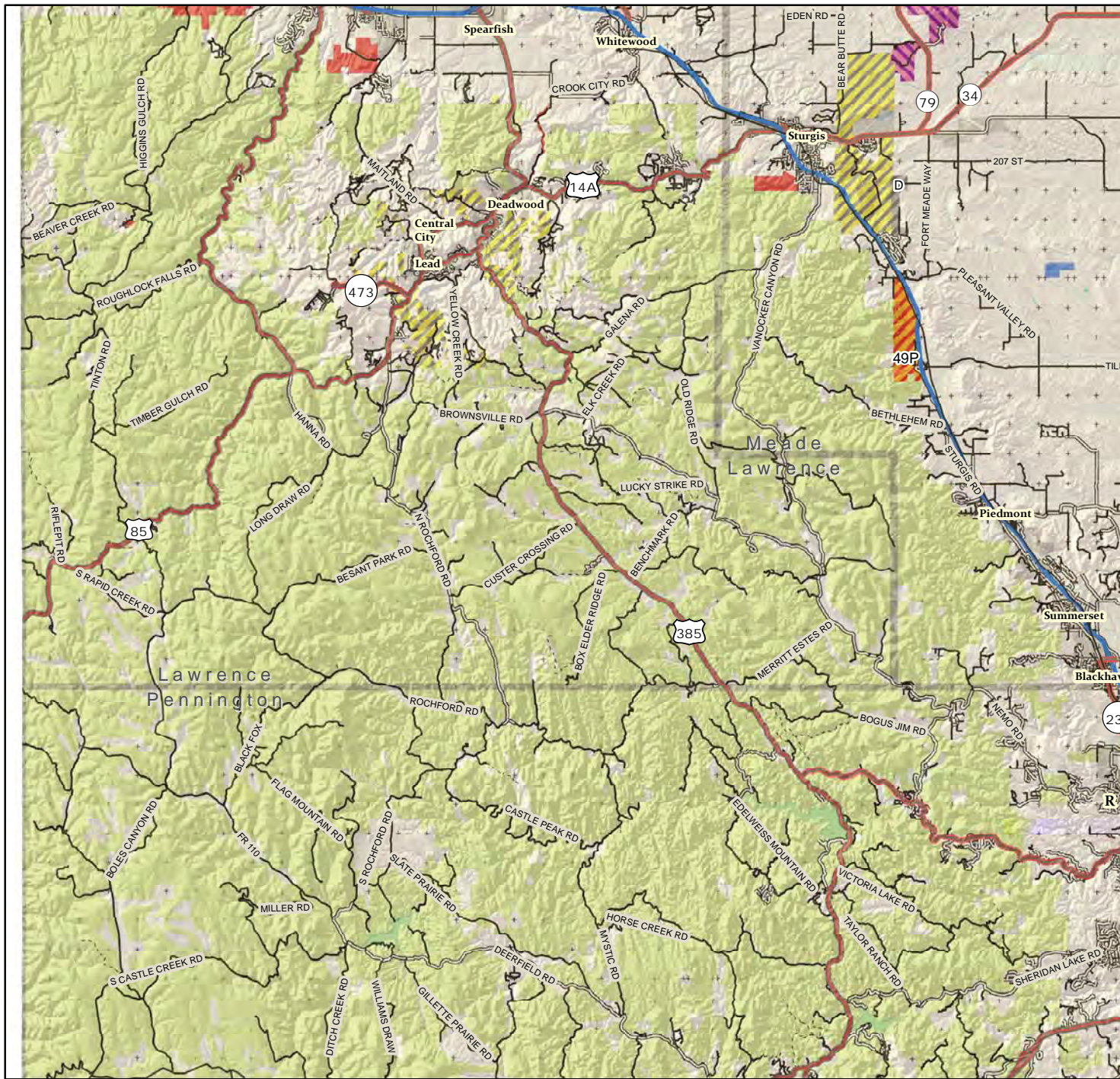
WIA	3	No hunting in unharvested crops	
-----	---	---------------------------------	--



Public Hunting Access Areas	Map Symbol	State Lands	Map Symbol
WIA		Game Production Areas	
CREP		Parks and Rec Areas	
		SDSU Research	

SDSU Oak Lake Field Station information found on page 11.








Type of Refuge Number Map Symbol

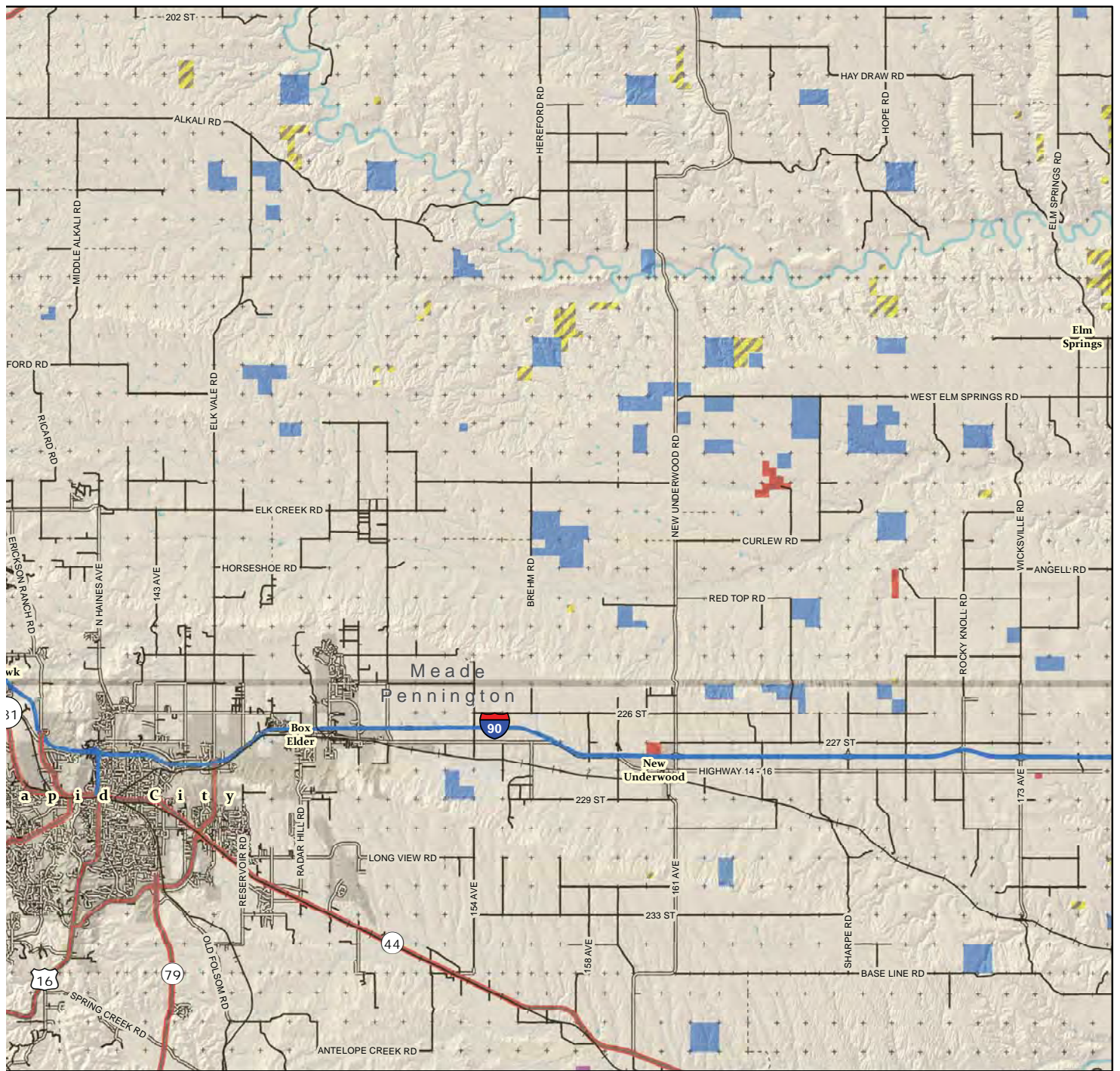
Not Applicable for this page

Type Rule ID Rule Type Map Symbol

Not Applicable for this page

Federal Lands Map Symbol

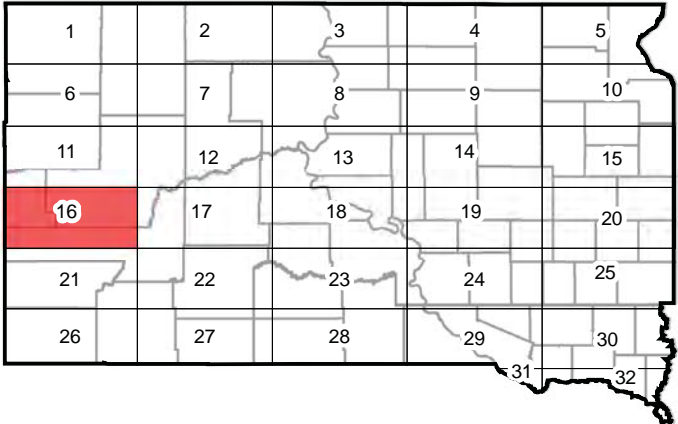
- Bureau of Land Management 
- Buffalo Gap National Grassland 
- Black Hills National Forest 

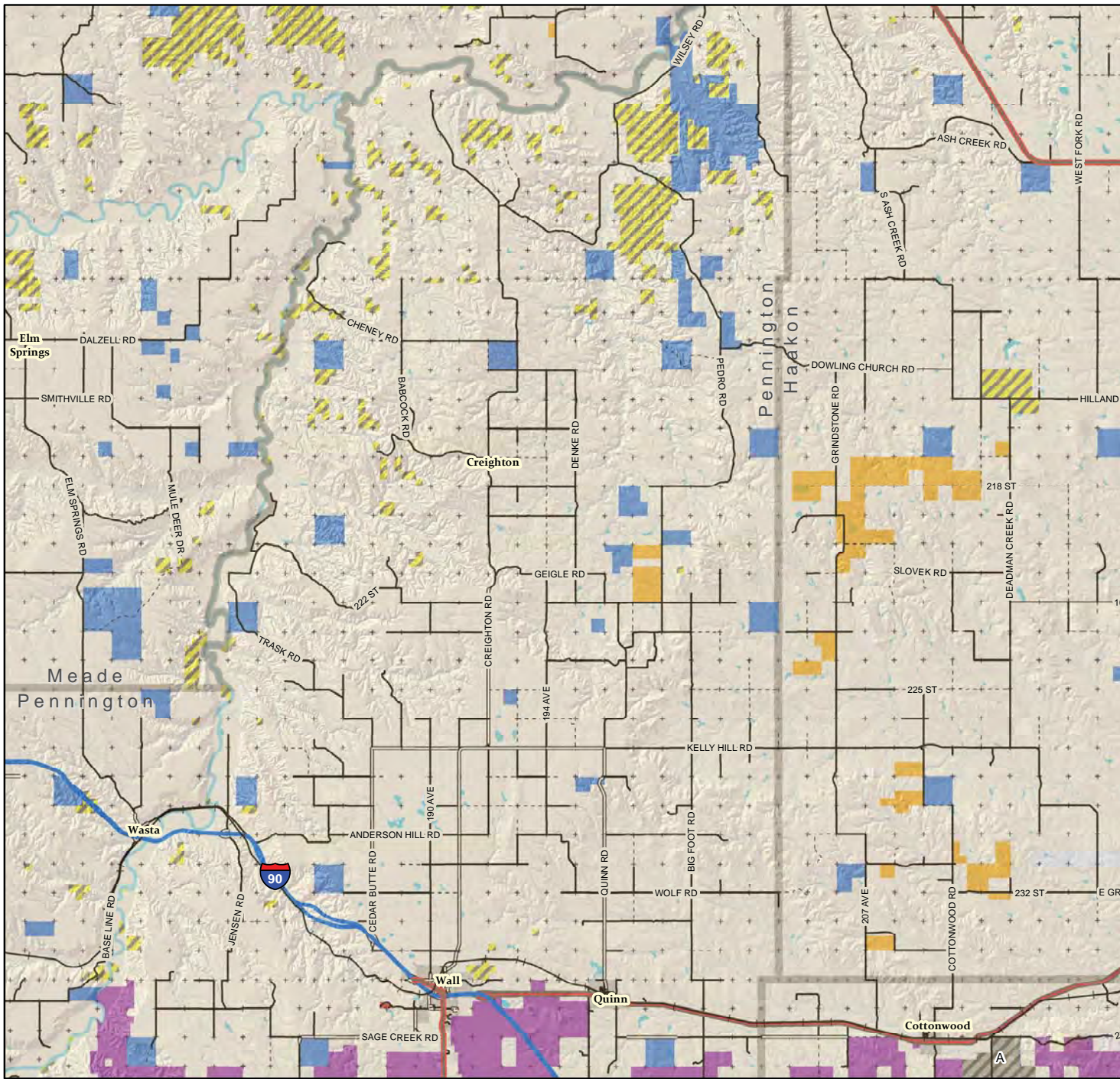


Public Hunting Access Areas	Map Symbol	State Lands	Map Symbol
CHAP		Game Production Areas	
		Parks and Rec Areas	
		SDSU Research	
		School and Public	

SDSU Fort Meade Research Station information found on page 11.

Rules for CHAP Areas 49P, can be found on pages 8 and 9







Type of Refuge Number Map Symbol

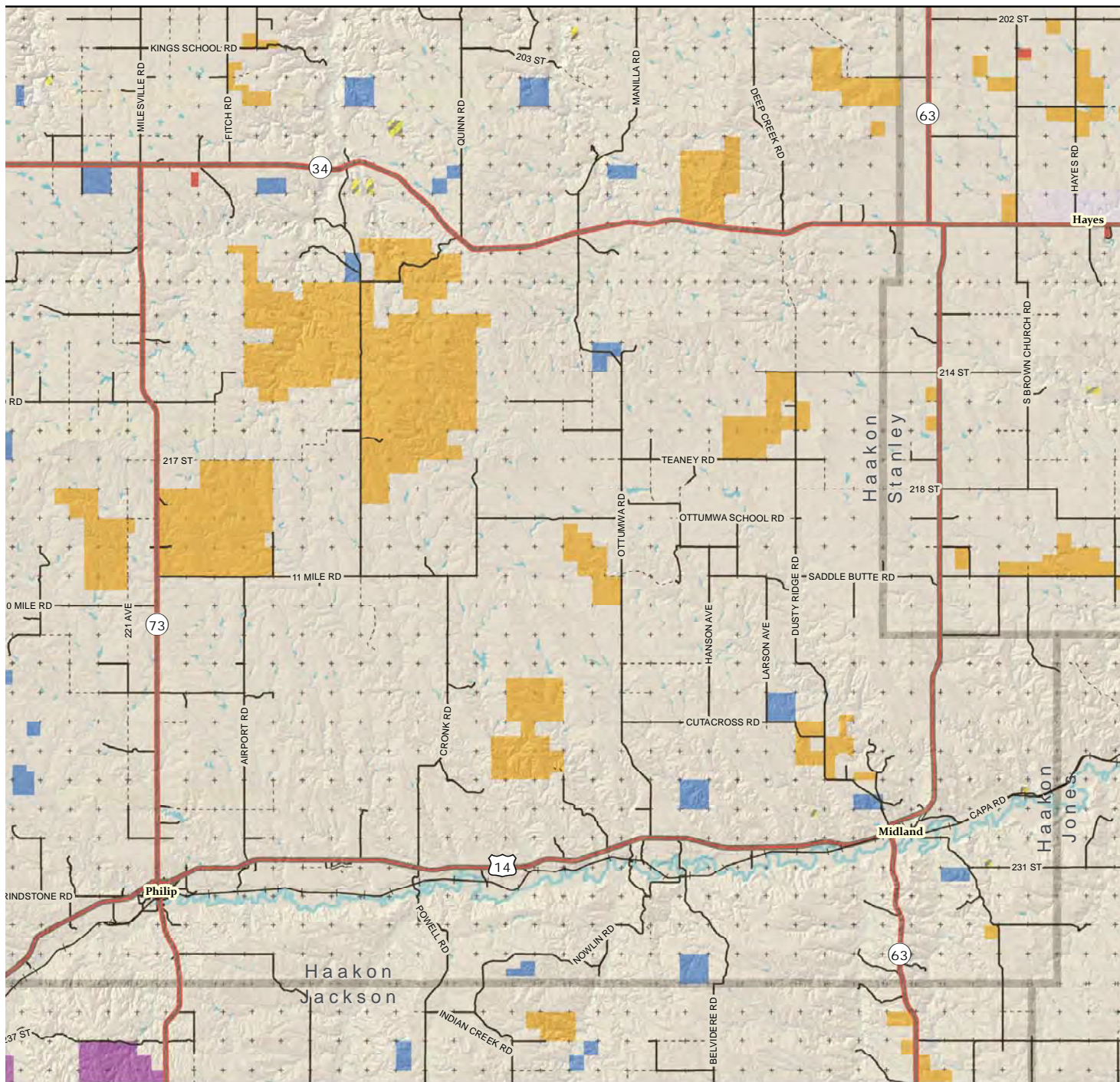
Not Applicable for this page

Type Rule ID Rule Type Map Symbol

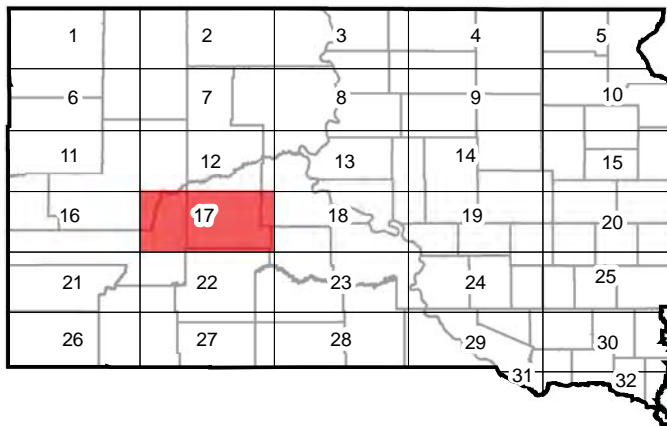
Not Applicable for this page

Federal Lands Map Symbol

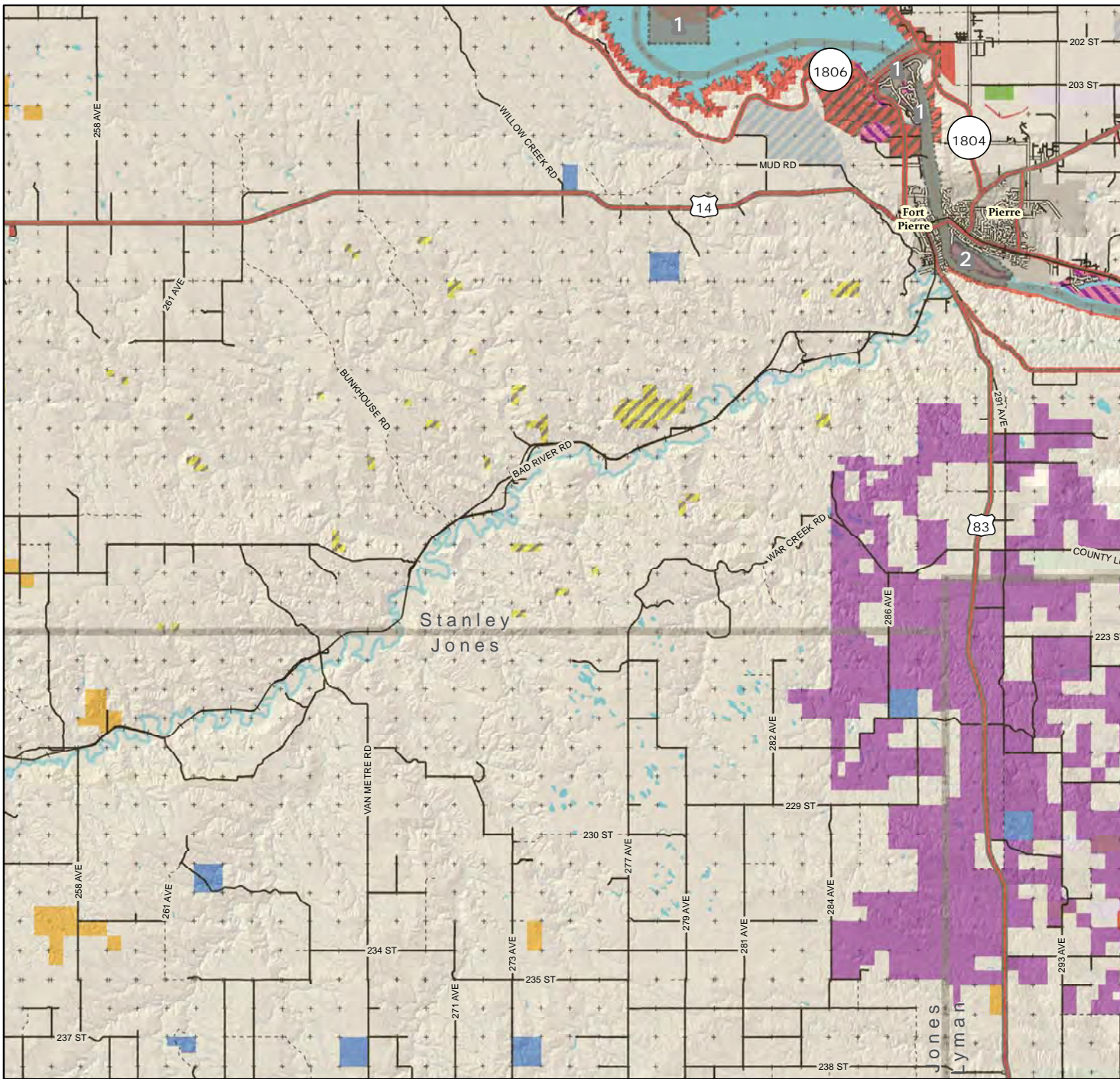
- Bureau of Land Management 
- Buffalo Gap National Grassland 



Public Hunting Access Areas	Map Symbol	State Lands	Map Symbol
WIA		Game Production Areas	
		SDSU Research	
		School and Public	



SDSU Cottonwood Research Station information found on page 11.



Type of Refuge Number Map Symbol

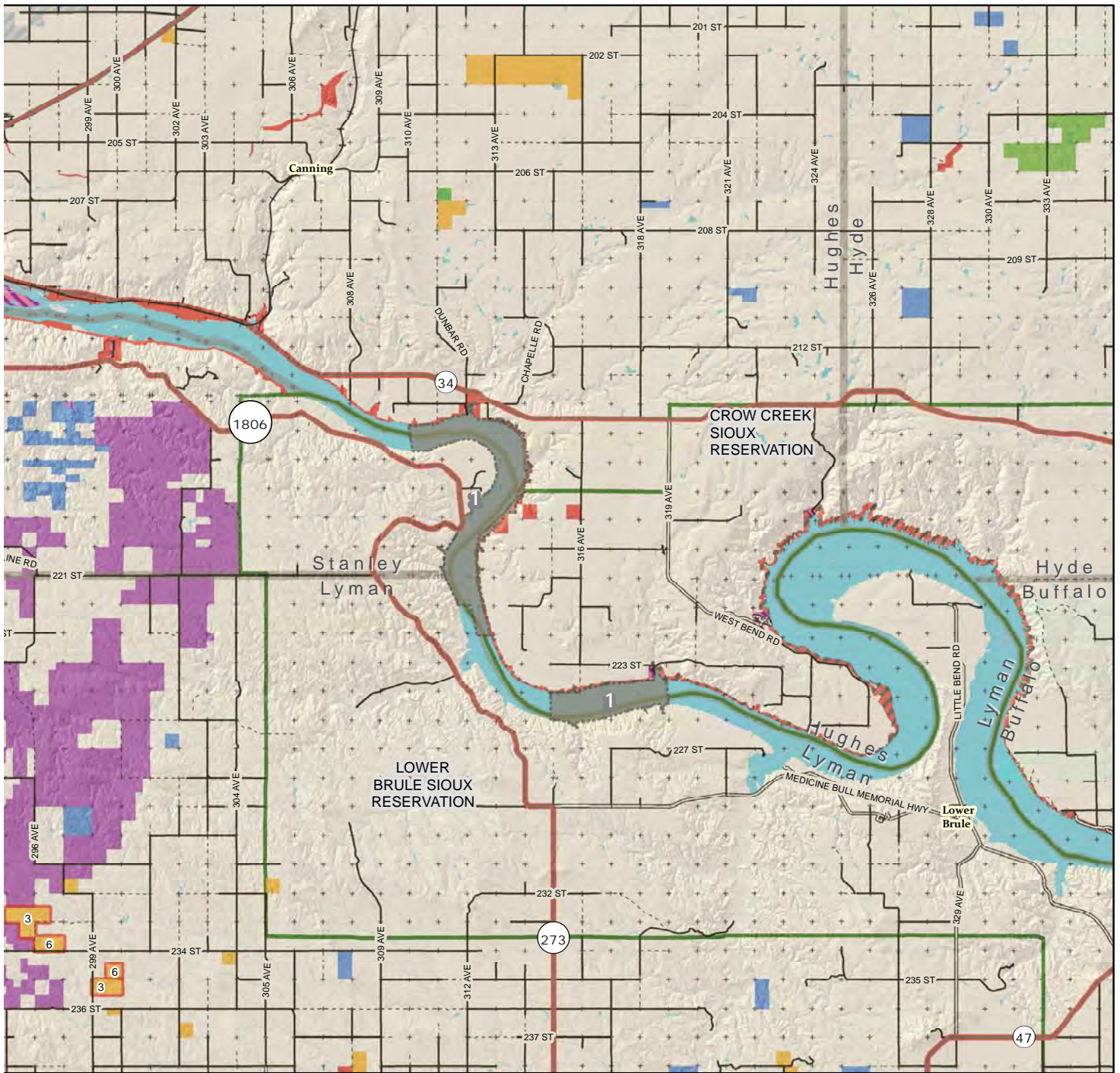
MR Waterfowl	1	
State Game Bird	2	

Type Rule ID Rule Type Map Symbol

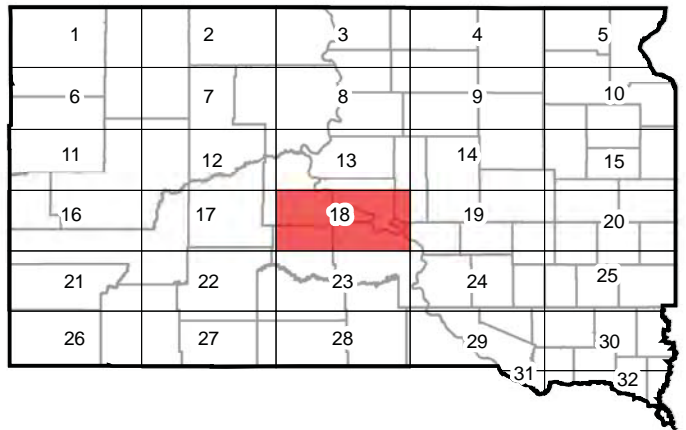
WIA	3	No hunting in unharvested crops	
	6	Not Open Until Nov. 1	

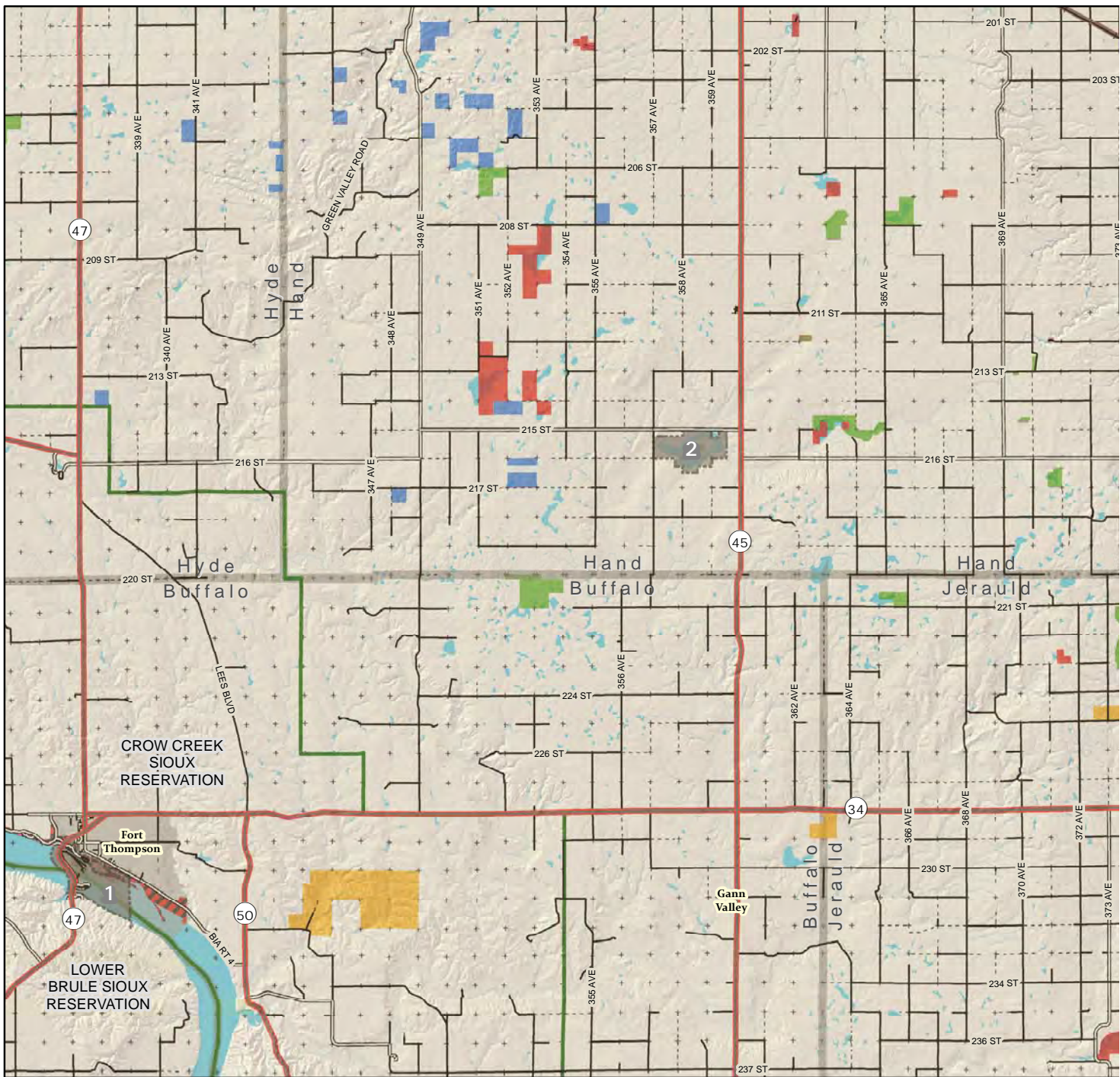
Federal Lands Map Symbol

- Corp of Engineers
- Bureau of Land Management
- Waterfowl Production Area
- Fort Pierre National Grassland



Public Hunting Access Areas	Map Symbol	State Lands	Map Symbol
WIA		Game Production Areas	
Lower Oahe Waterfowl Access Area see pages 80-81 for more details		Parks and Rec Areas	
		School and Public	





Type of Refuge Number Map Symbol

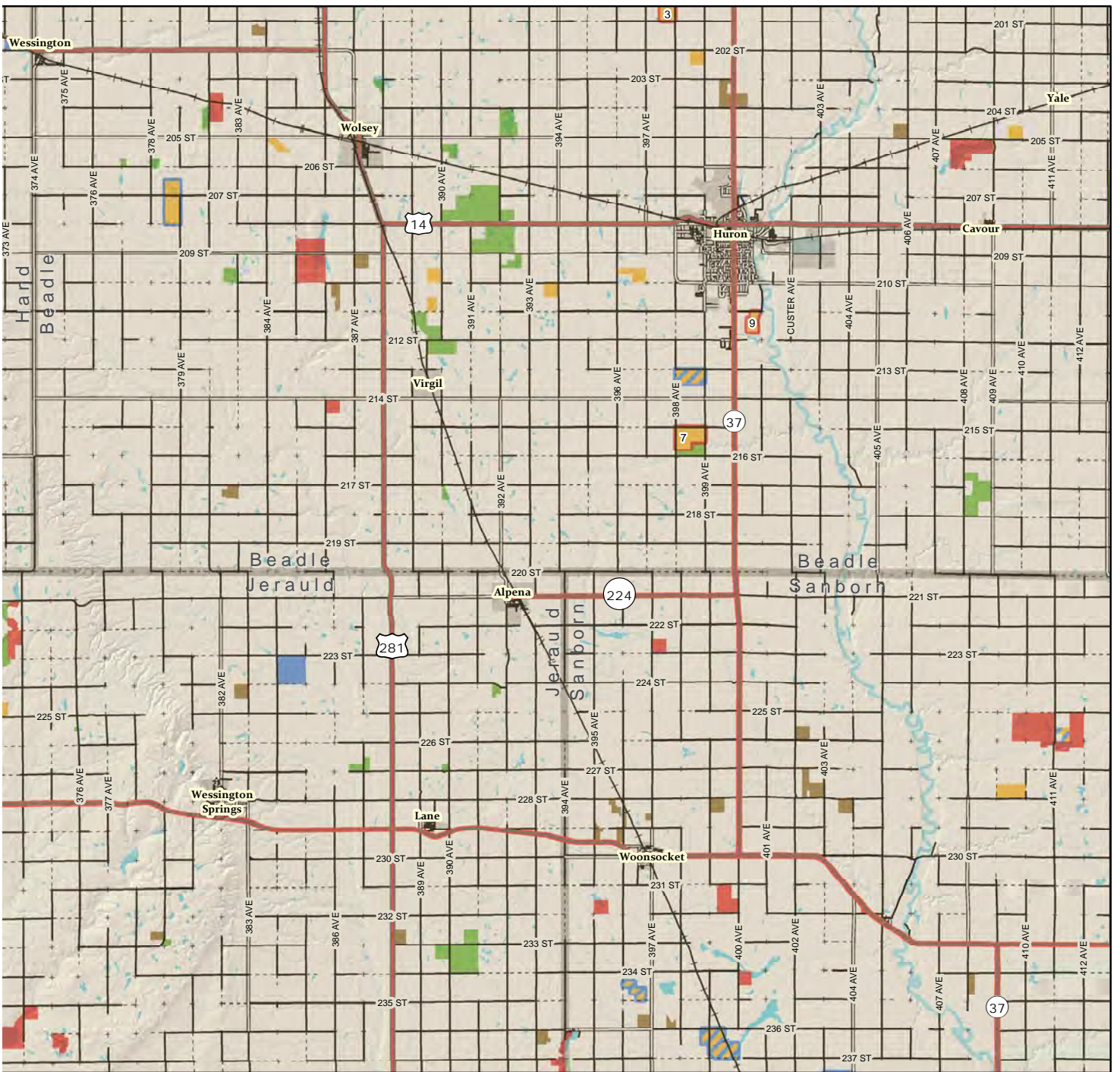
MR Waterfowl	1	
State Game Bird	2	

Federal Lands Map Symbol

Corp of Engineers	
Waterfowl Production Area	

Type Rule ID Rule Type Map Symbol

DU	8	Driving on harvested fields allowed for waterfowl decoy placement and disabled hunter permit holders	
WIA	3	No hunting in unharvested crops	
	7	Not Open Until Oct. 1	
	8	Driving on harvested fields allowed for waterfowl decoy placement and disabled hunter permit holders	
	9	Archery, Muzzleloaders, and Shotguns Only	



Public Hunting Access Areas

Map Symbol

State Lands

Map Symbol

WIA



Game Production Areas



CREP



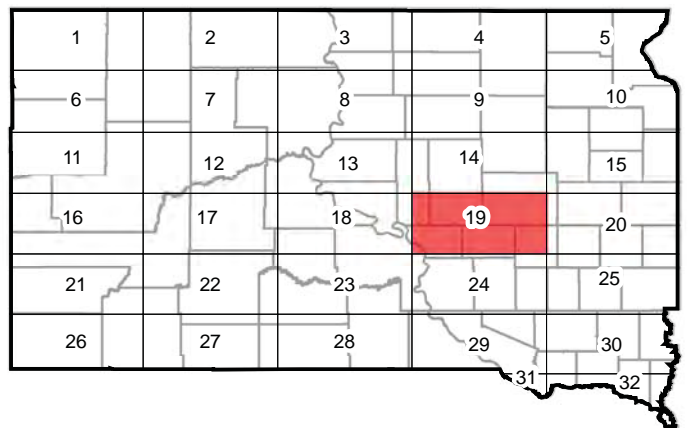
Parks and Rec Areas

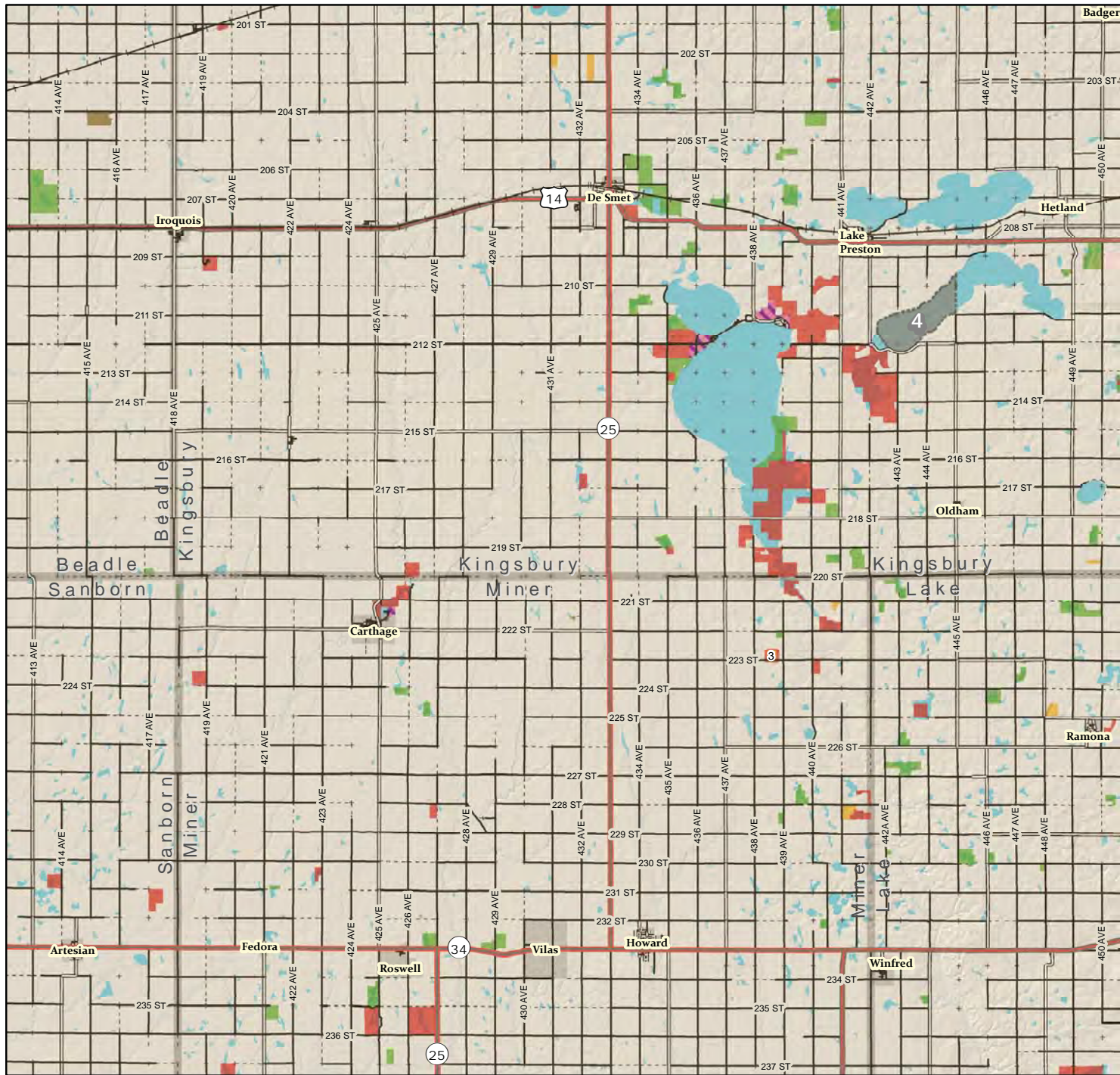


DU



School and Public





Type of Refuge **Number** **Map Symbol**

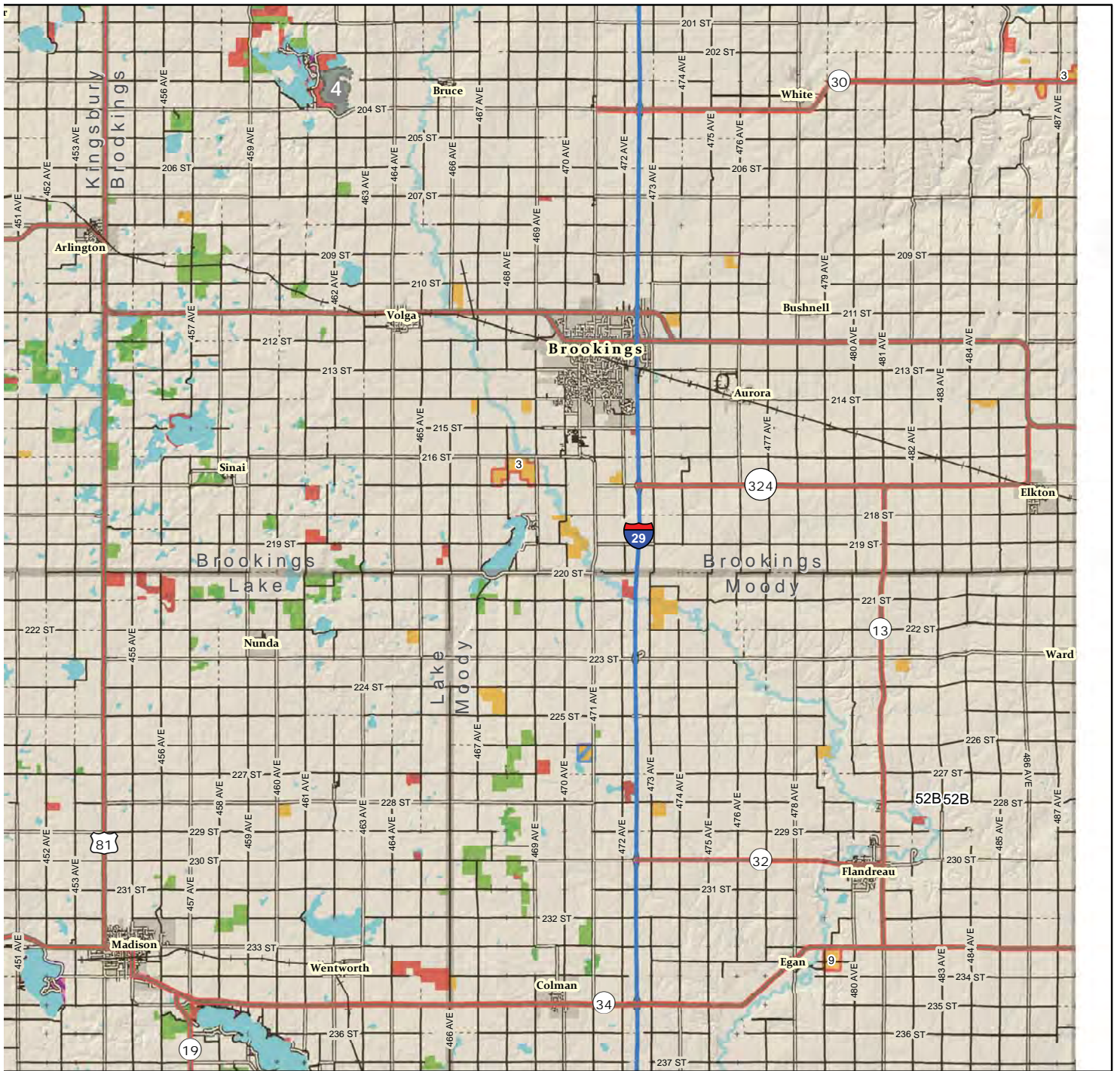
State Waterfowl	4	
-----------------	---	--

Federal Lands **Map Symbol**

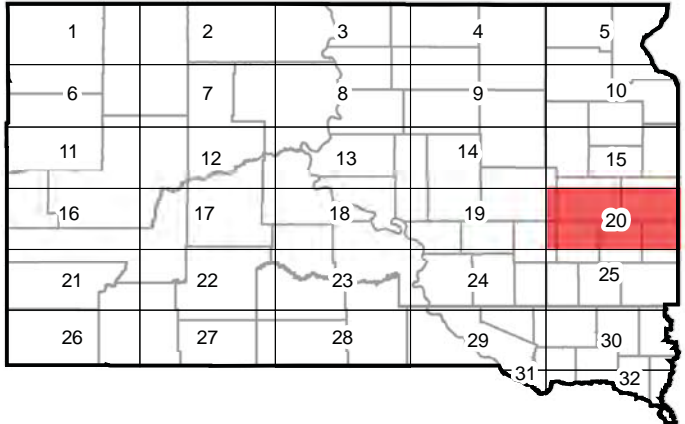
Waterfowl Production Area

Type **Rule ID** **Rule Type** **Map Symbol**

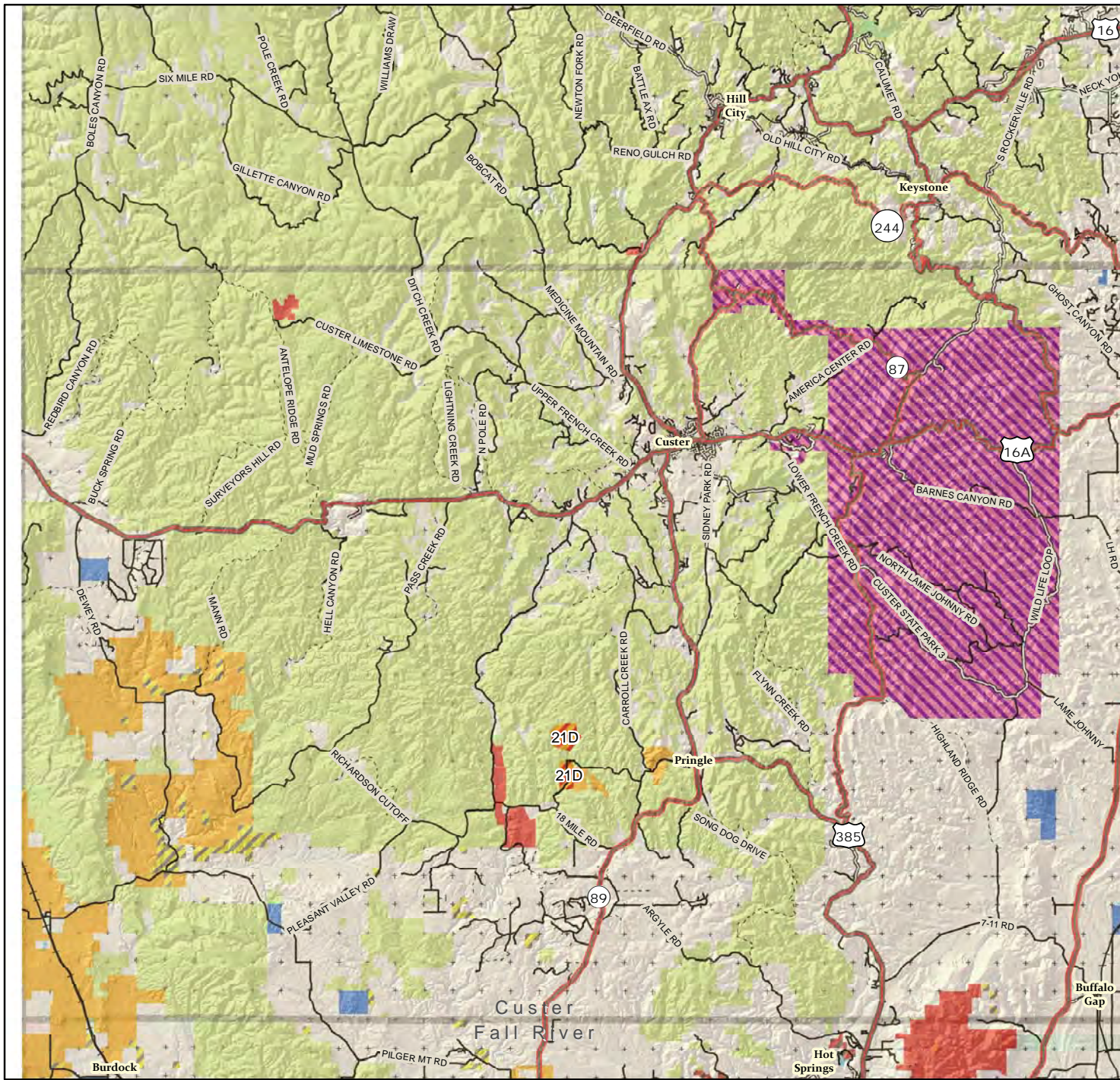
DU	8	Driving on harvested fields allowed for waterfowl decoy placement and disabled hunter permit holders	
WIA	3	No hunting in unharvested crops	
	9	Archery, Muzzleloaders, and Shotguns Only	



Public Hunting Access Areas	Map Symbol	State Lands	Map Symbol
CHAP		Game Production Areas	
WIA		Parks and Rec Areas	
CREP			



Rules for CHAP Areas 52B, can be found on pages 8 and 9







Type of Refuge Number Map Symbol

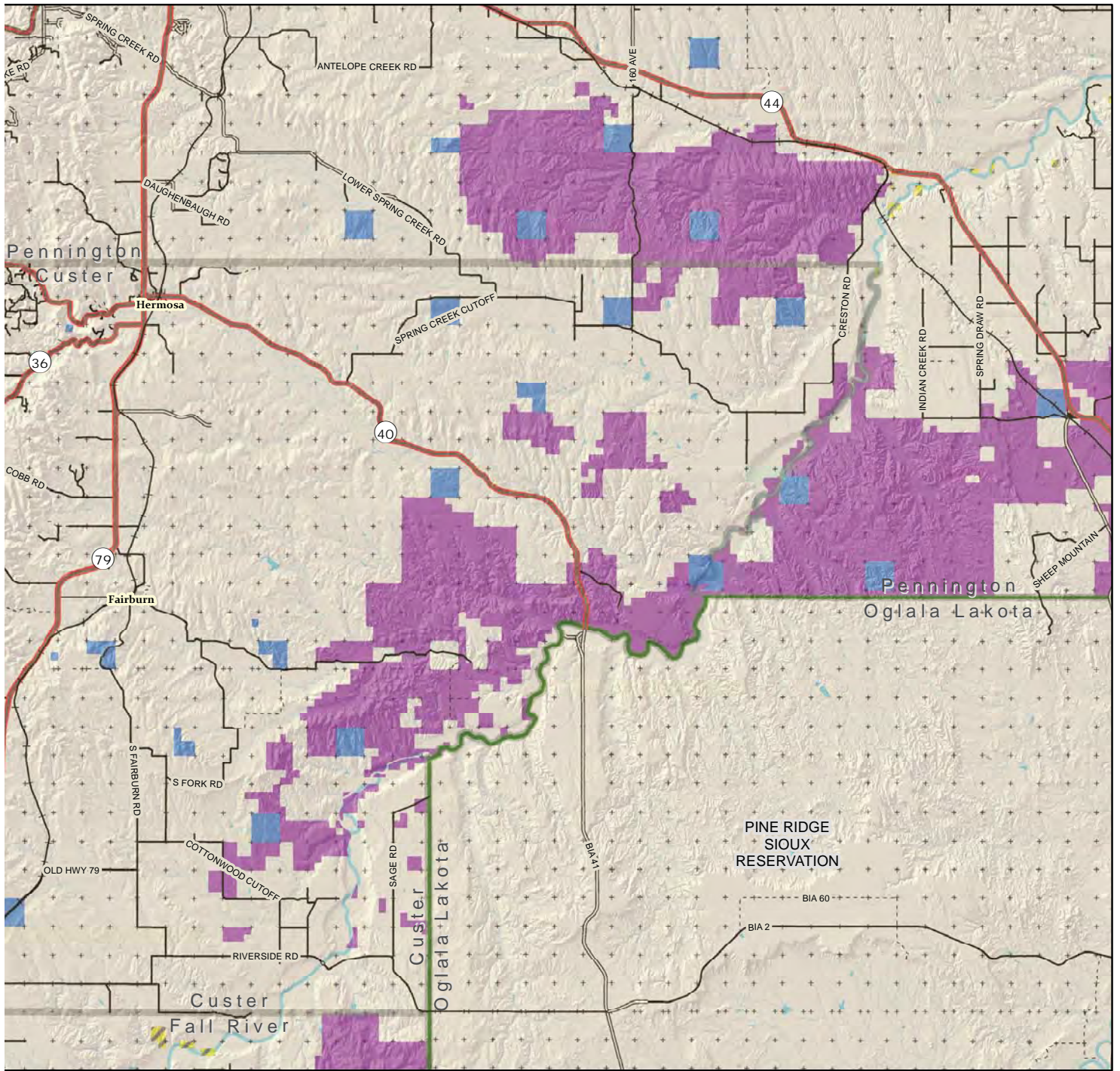
Not Applicable for this page

Type Rule ID Rule Type Map Symbol

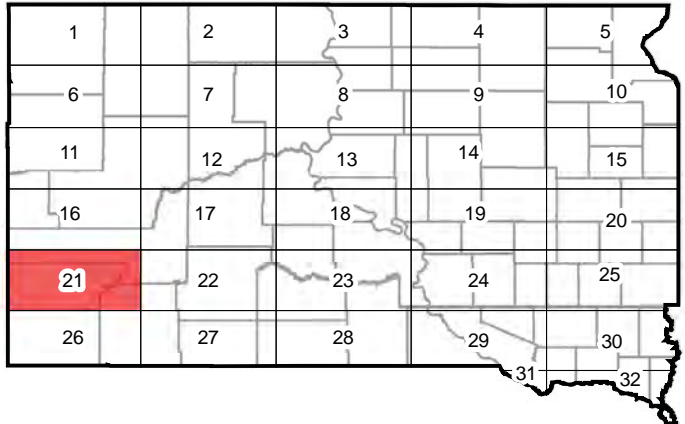
Not Applicable for this page

Federal Lands Map Symbol

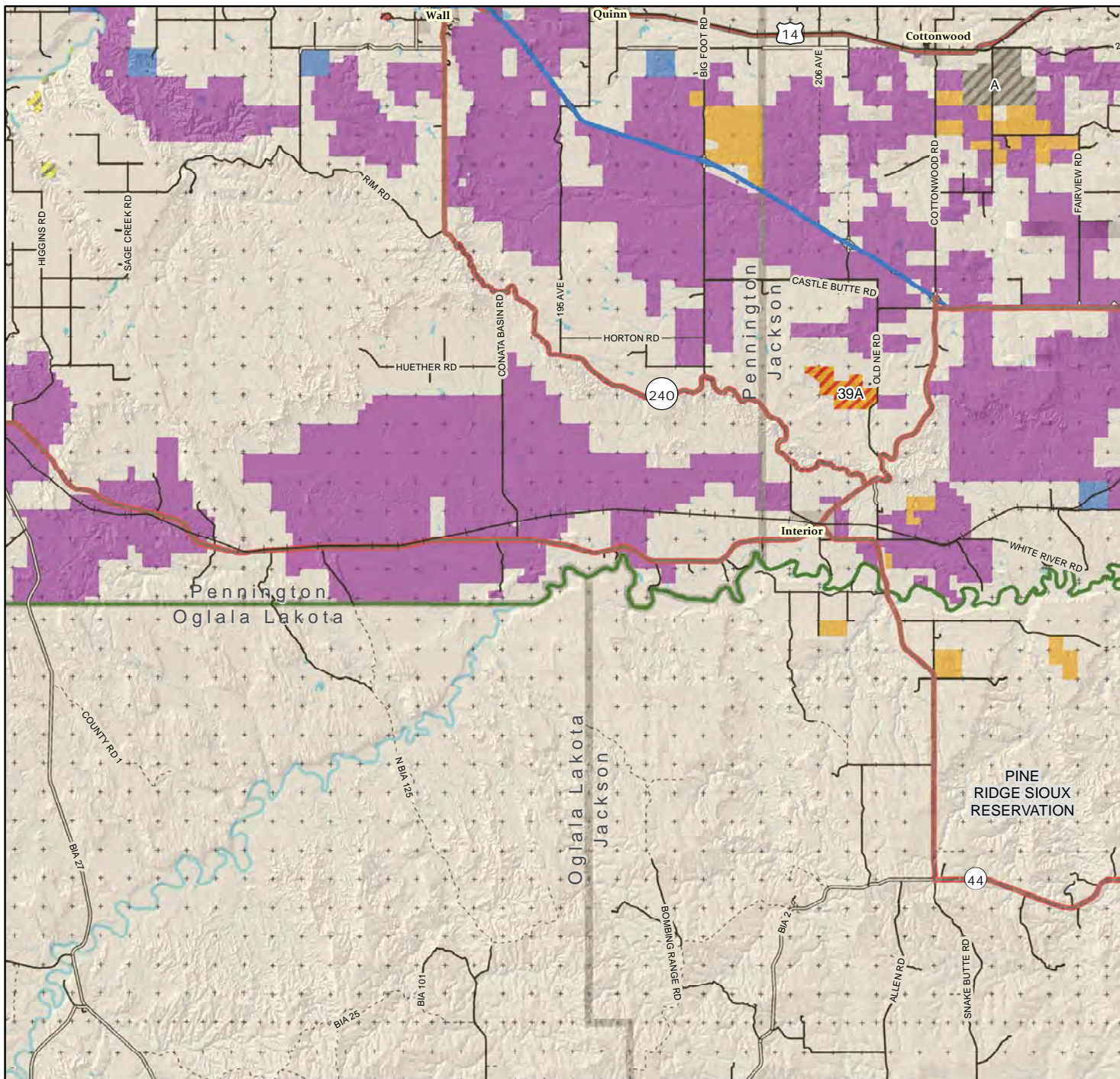
- Bureau of Land Management 
- Corp of Engineers 
- Buffalo Gap National Grassland 
- Black Hills National Forest 



Public Hunting Access Areas	Map Symbol	State Lands	Map Symbol
WIA		Game Production Areas	
CHAP		Parks and Rec Areas	
		School and Public	



Rules for CHAP Areas 21D, can be found on pages 8 and 9




Type of Refuge Number Map Symbol


Not Applicable for this page

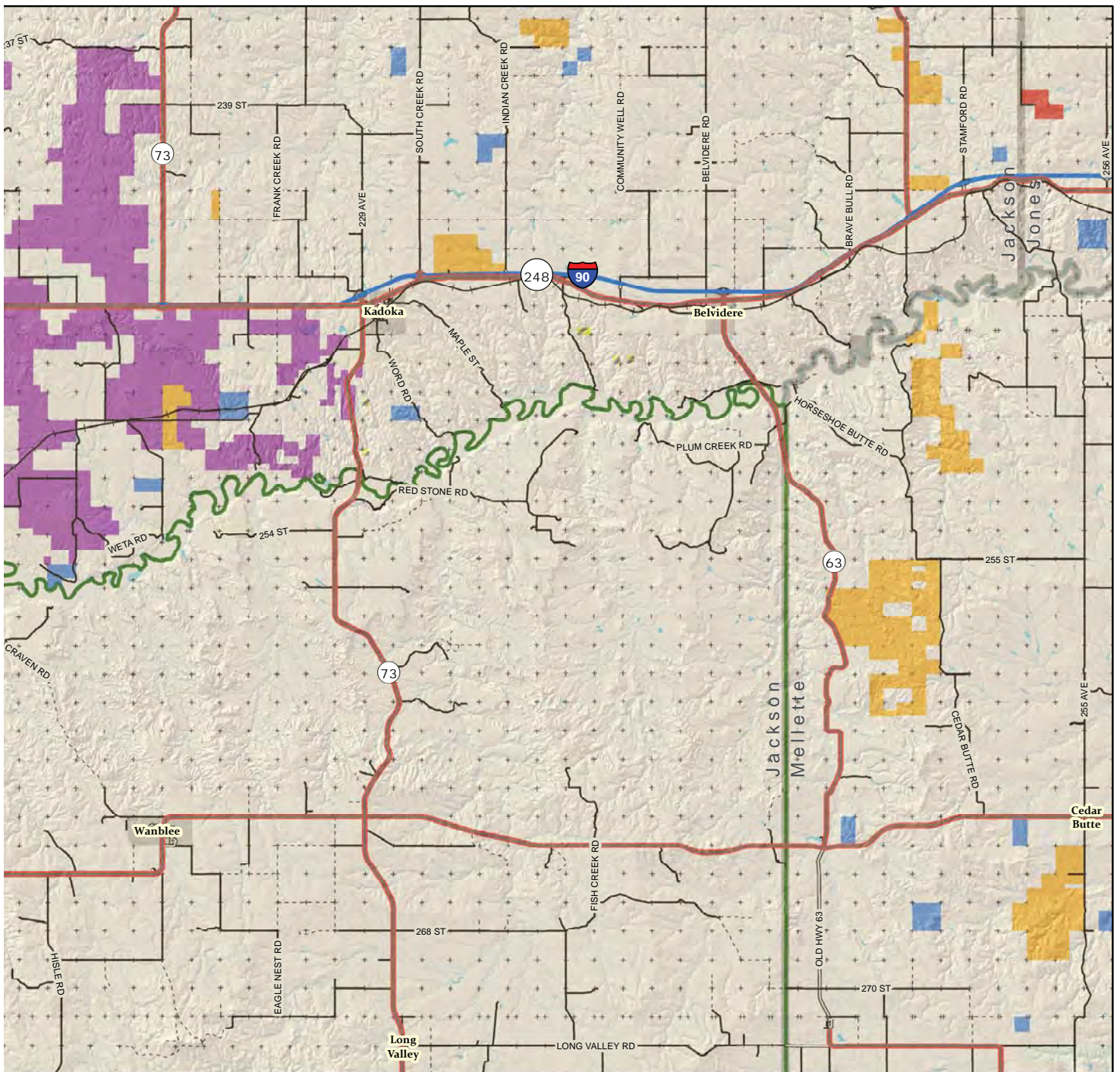
Type Rule ID Rule Type Map Symbol

Not Applicable for this page

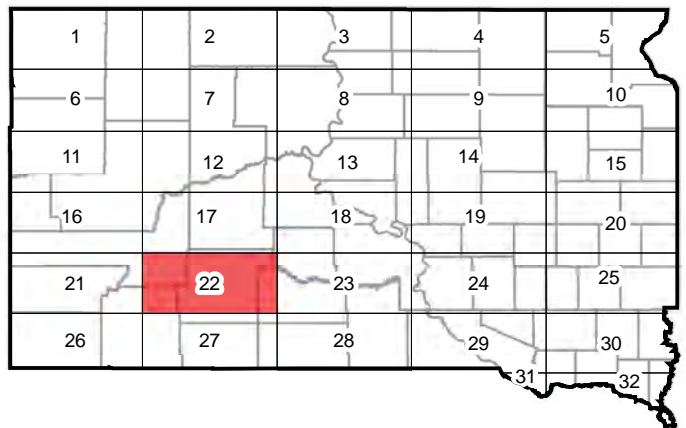
Federal Lands Map Symbol

Bureau of Land Management 

Buffalo Gap National Grassland 

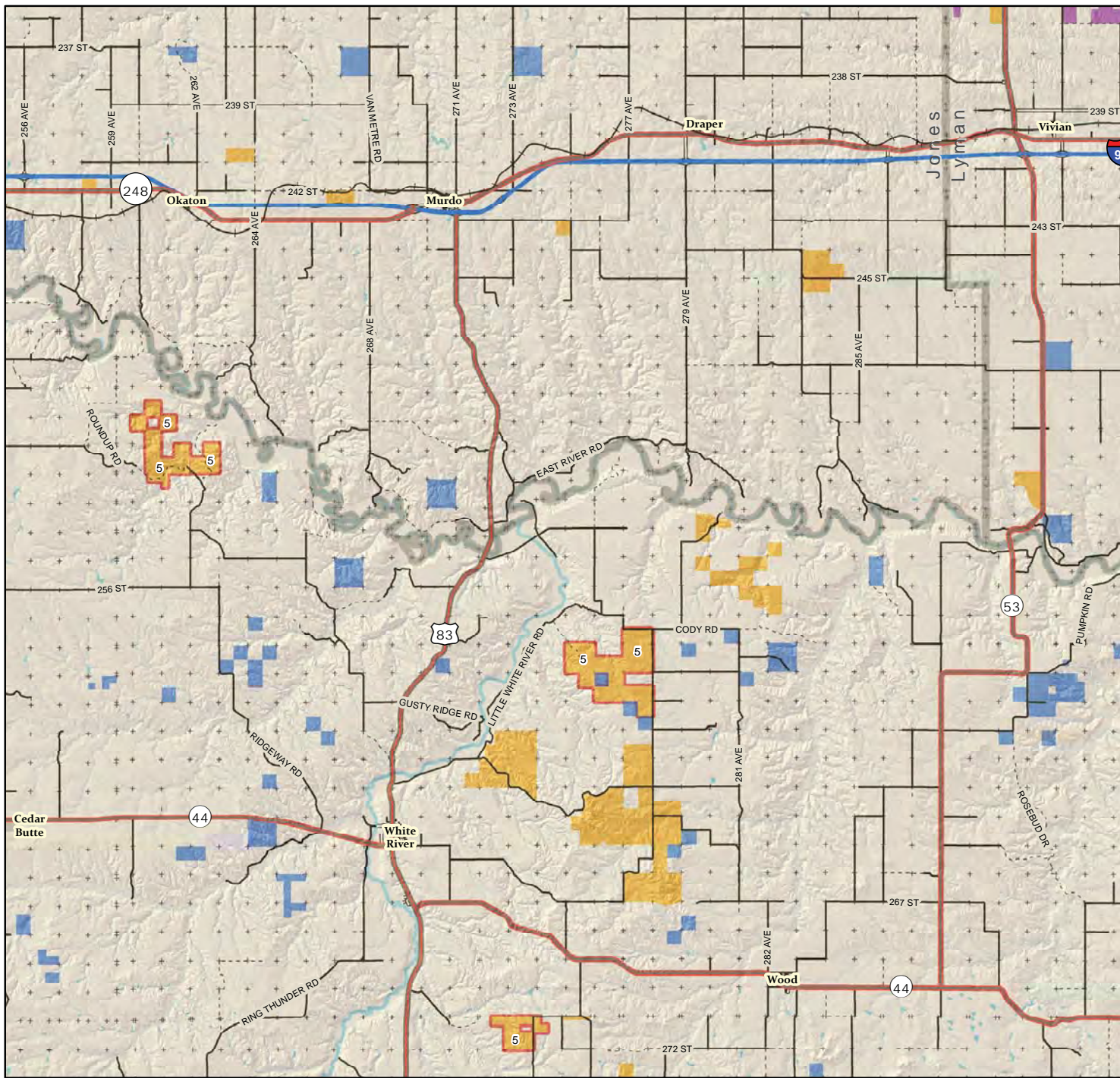


Public Hunting Access Areas	Map Symbol	State Lands	Map Symbol
CHAP		Game Production Areas	
WIA		SDSU Research	
		School and Public	



SDSU Cottonwood Research Station information found on page 11.



Rules for CHAP Areas 39A, can be found on pages 8 and 9




Type of Refuge Number Map Symbol

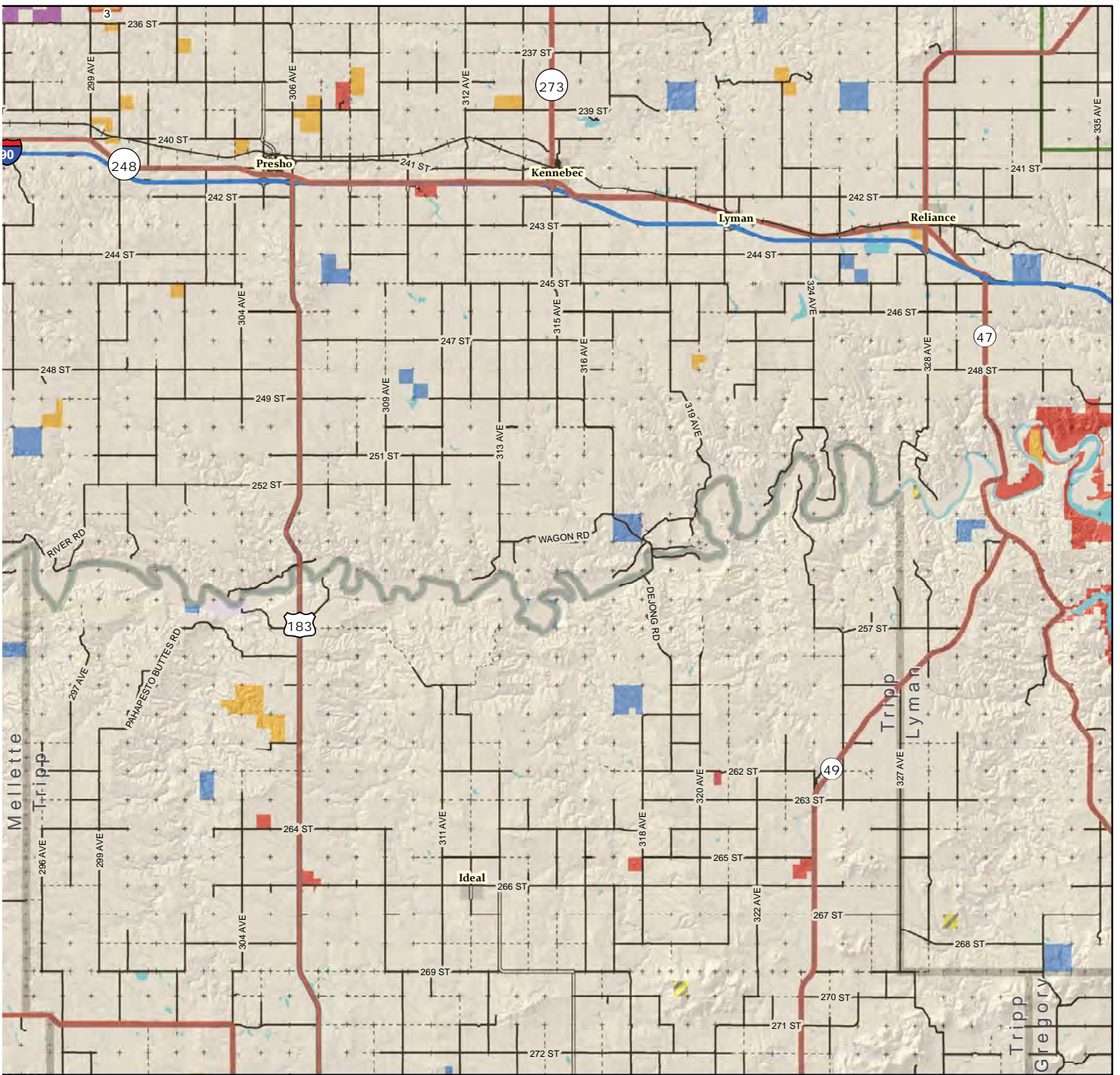
Federal Lands Map Symbol

Not Applicable for this page

- Bureau of Land Management 
- Fort Pierre National Grassland 

Type Rule ID Rule Type Map Symbol

WIA	3	No hunting in unharvested crops	
	5	Open Sept. 1 - May 31	



Public Hunting Access Areas

WIA

Map Symbol

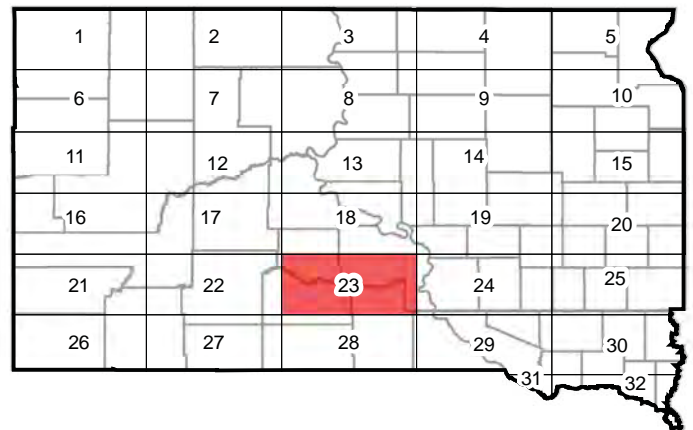


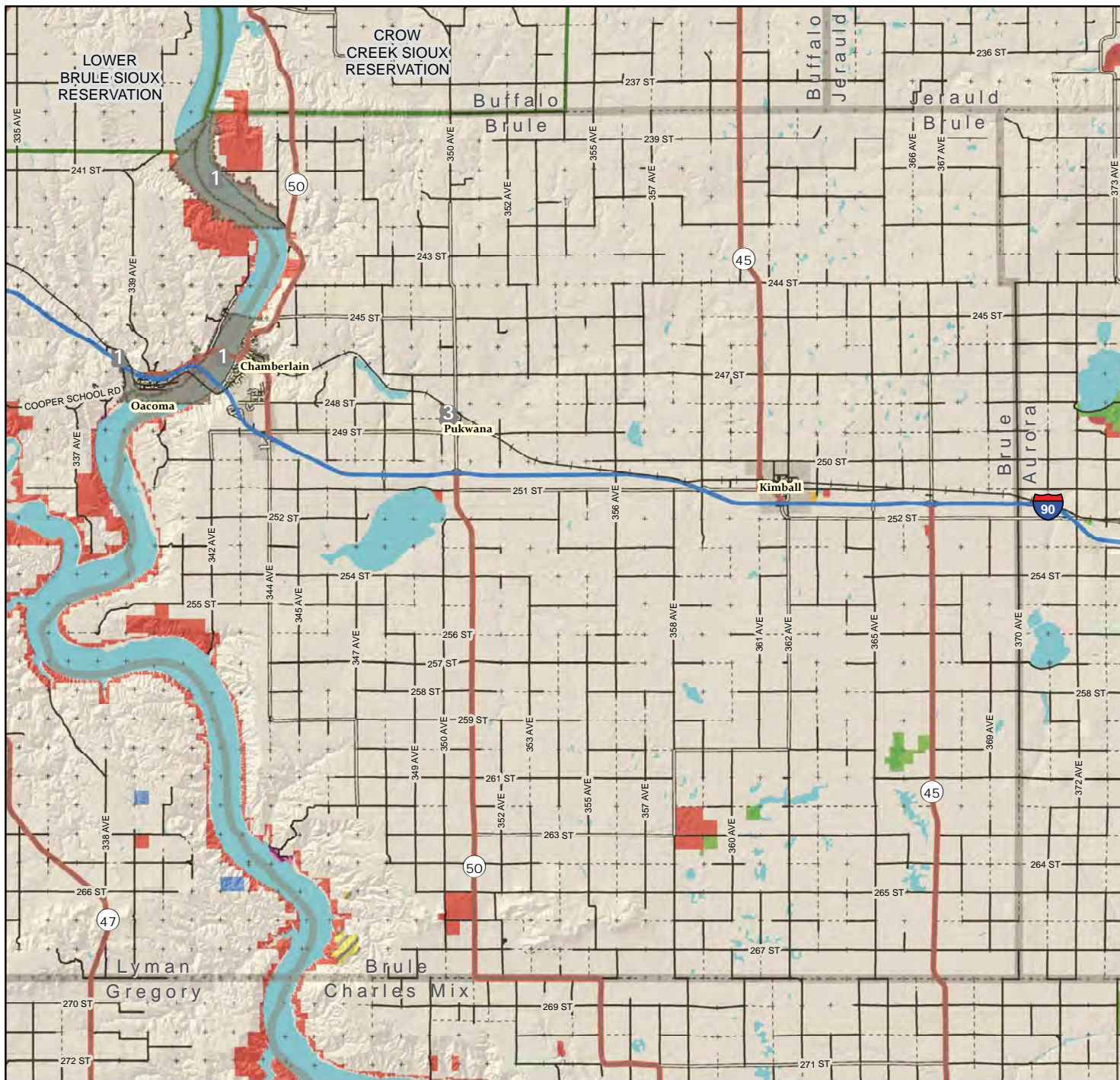
State Lands

Game Production Areas

School and Public

Map Symbol





Type of Refuge

Number

Map Symbol

MR Waterfowl	1	
State Game Refuge	3	

Federal Lands

Map Symbol

- Waterfowl Production Area
- Bureau of Land Management

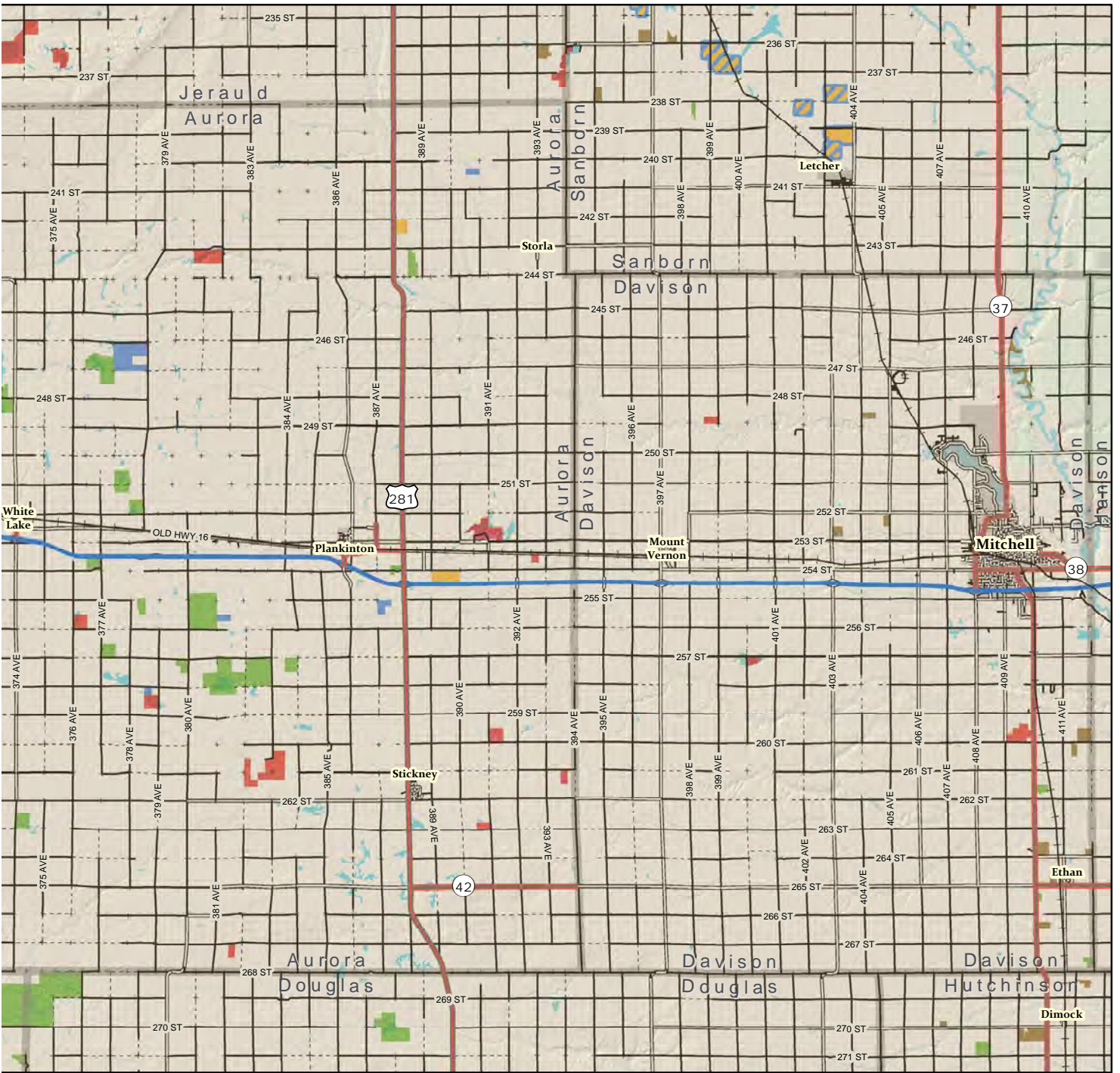
Type

Rule ID

Rule Type

Map Symbol

DU	8	Driving on harvested fields allowed for waterfowl decoy placement and disabled hunter permit holders	
WIA			



Public Hunting Access Areas

CREP

WIA

Map Symbol



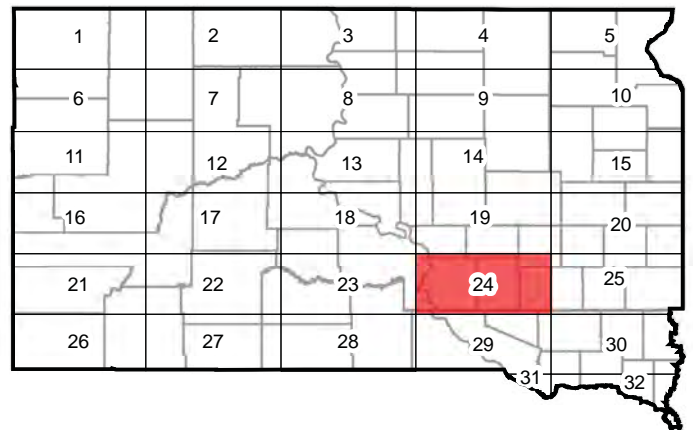
State Lands

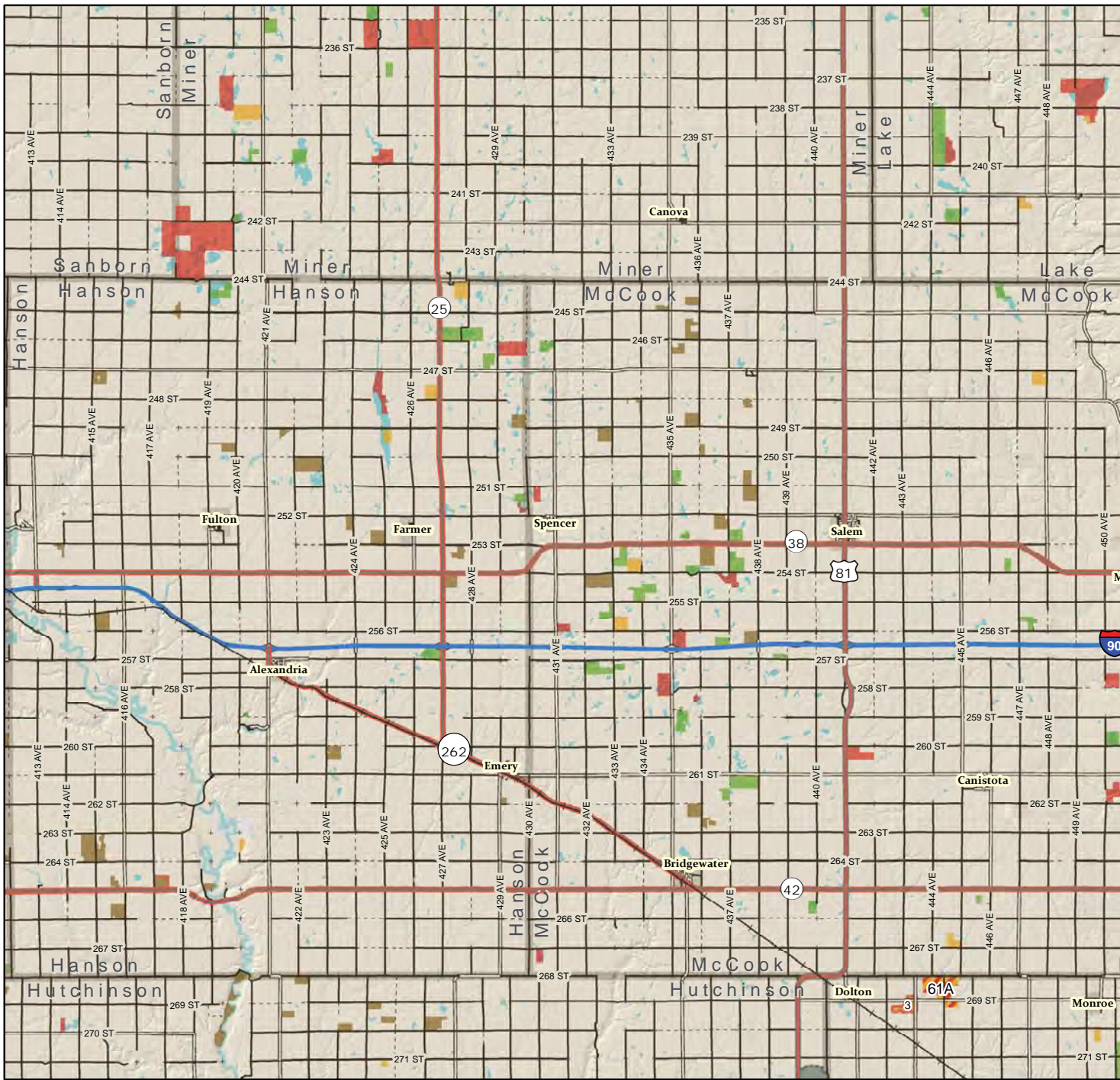
Game Production Areas

Parks and Rec Areas

School and Public

Map Symbol





Type of Refuge Number Map Symbol

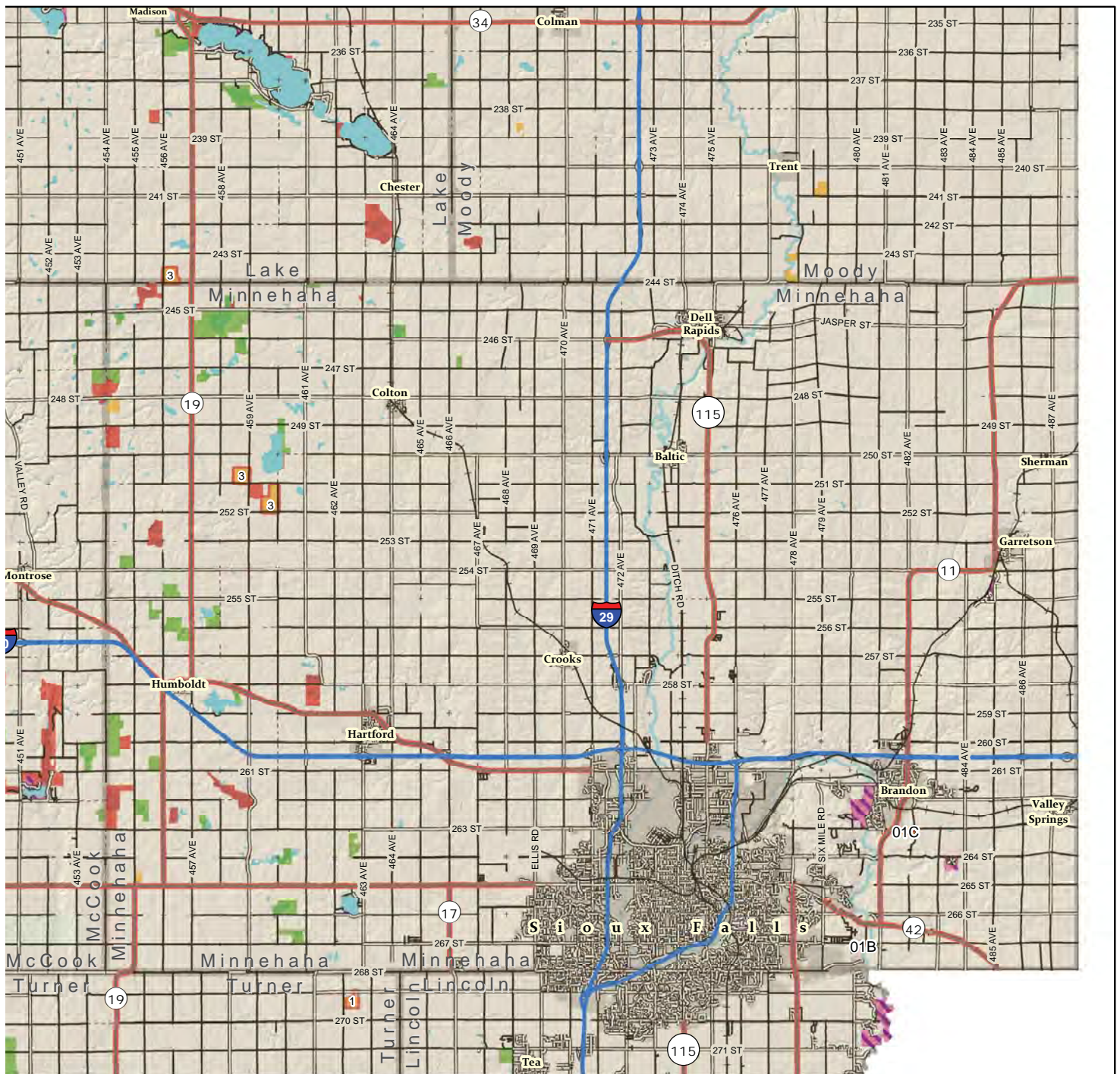
State Waterfowl	4	
-----------------	---	--

Federal Lands Map Symbol

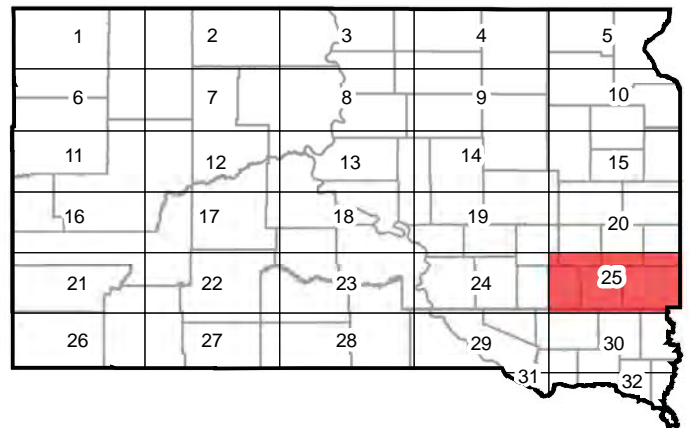
Waterfowl Production Area

Type Rule ID Rule Type Map Symbol

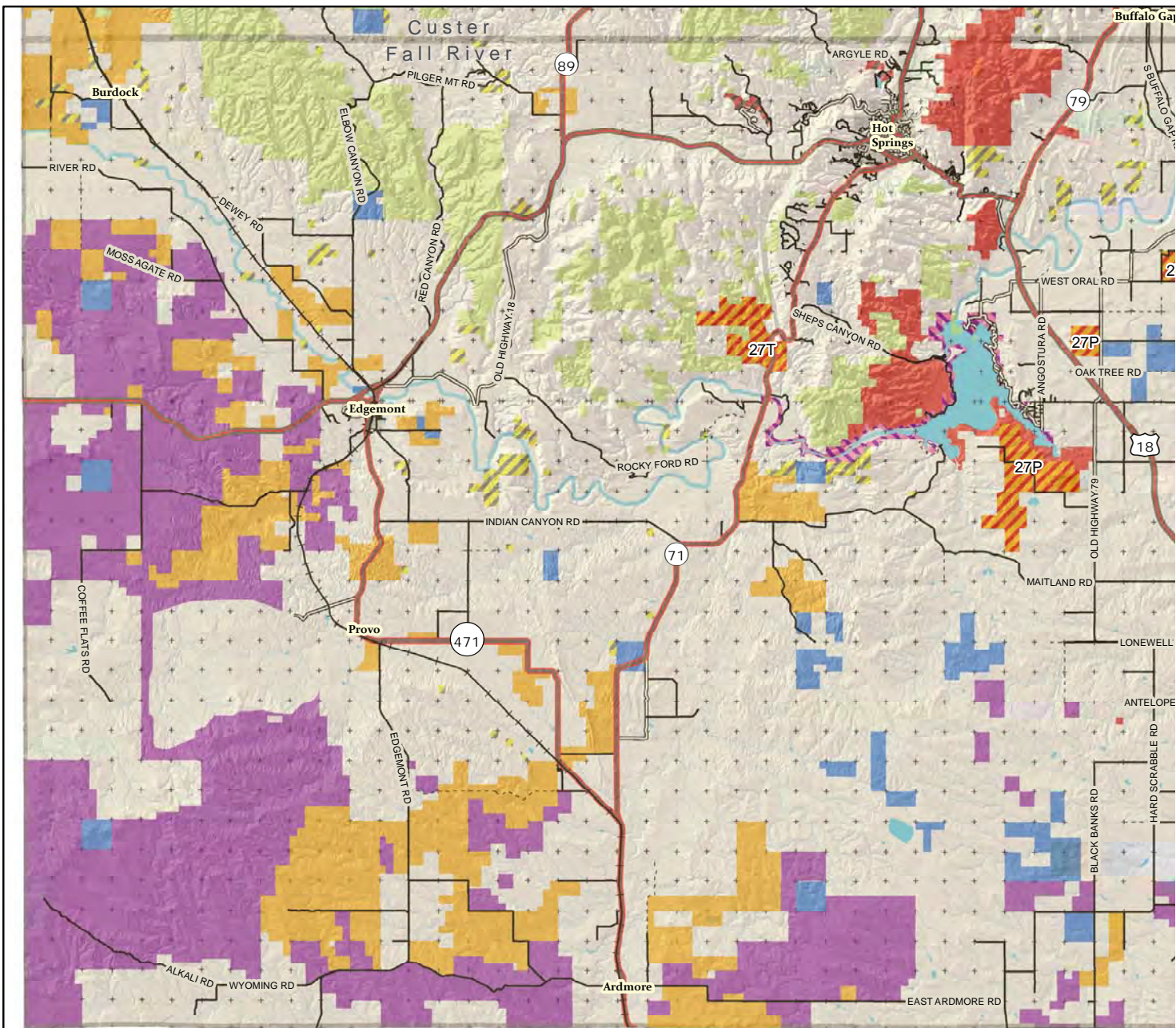
CREP	3	No hunting in unharvested crops	
WIA	1	Archery and shotguns using shotshells only	
	3	No hunting in unharvested crops	



Public Hunting Access Areas	Map Symbol	State Lands	Map Symbol
CHAP		Game Production Areas	
WIA		Parks and Rec Areas	
CREP			



Rules for CHAP Areas 01C, 61A, 01B, can be found on pages 8 and 9





Type of Refuge Number Map Symbol

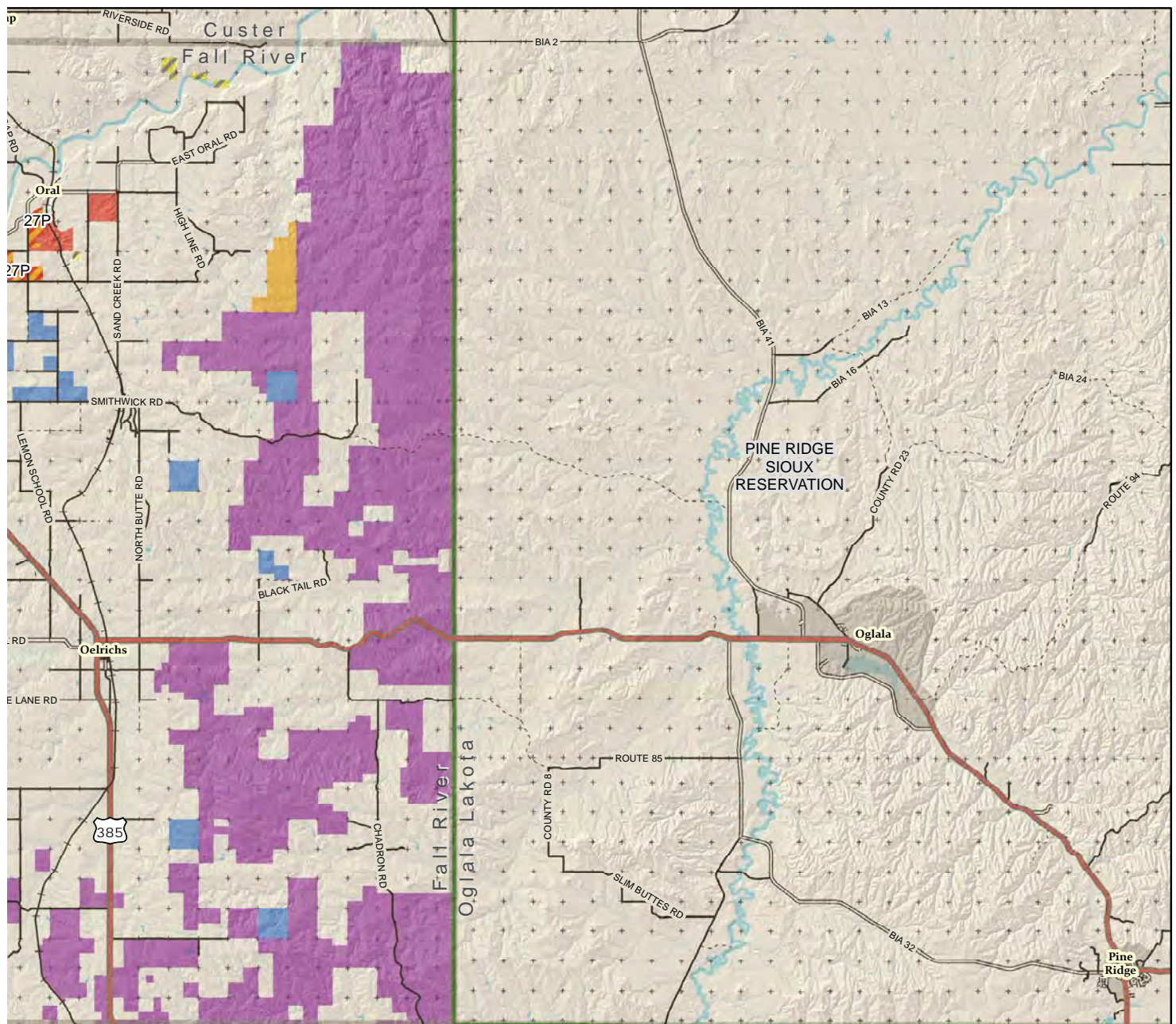
Not Applicable for this page

Type Rule ID Rule Type Map Symbol

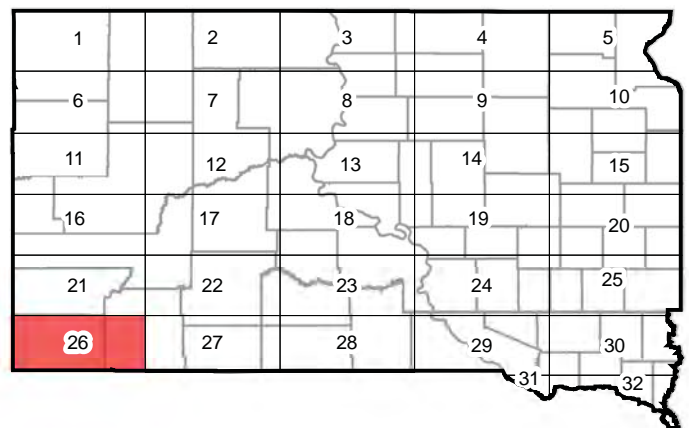
Not Applicable for this page

Federal Lands Map Symbol

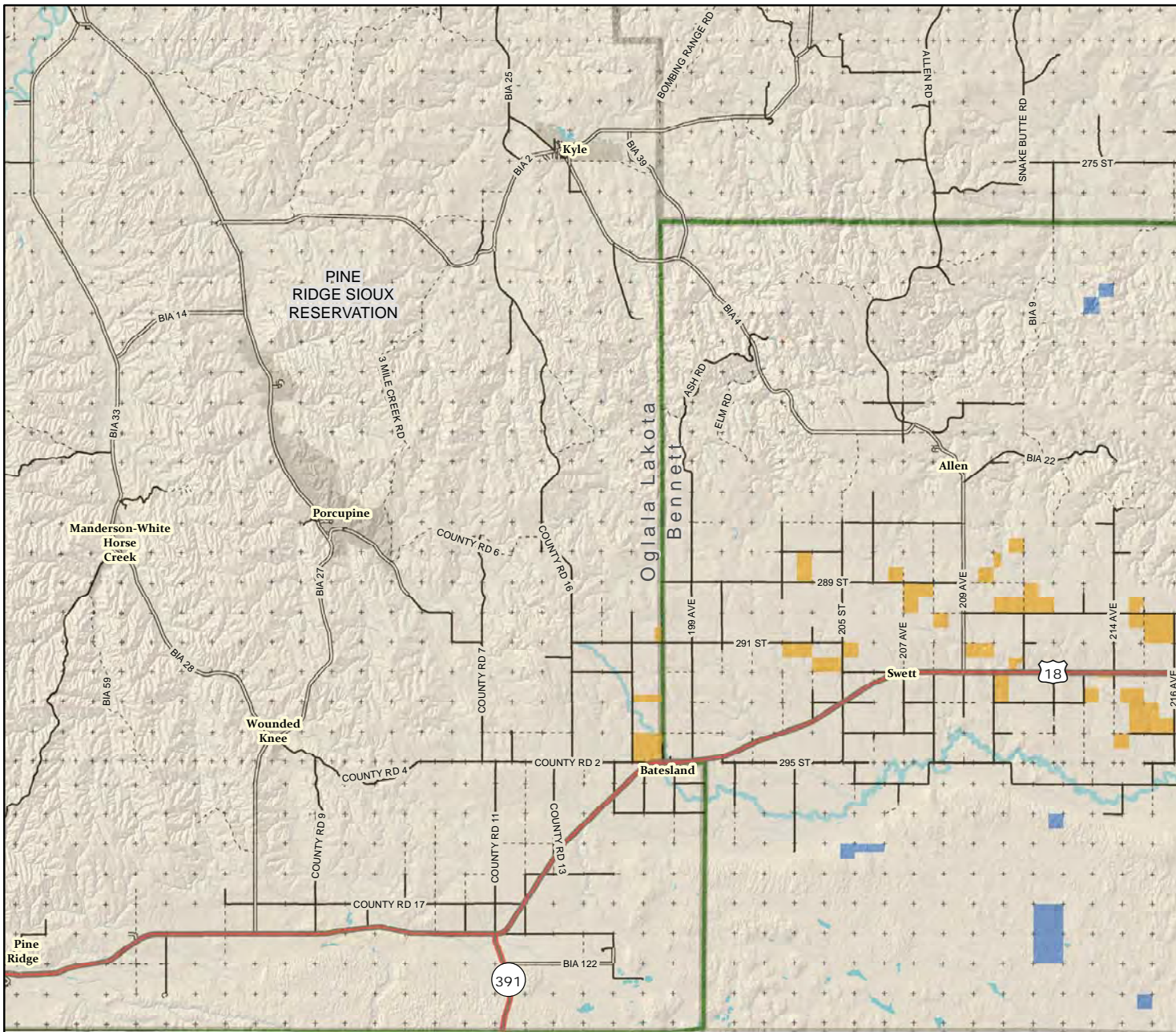
- Bureau of Land Management 
- Corp of Engineers 
- Buffalo Gap National Grassland 
- Black Hills National Forest 



Public Hunting Access Areas	Map Symbol	State Lands	Map Symbol
WIA		Game Production Areas	
CHAP		Parks and Rec Areas	
		School and Public	



Rules for CHAP Areas 27P, 27T, can be found on pages 8 and 9



Type of Refuge Number Map Symbol

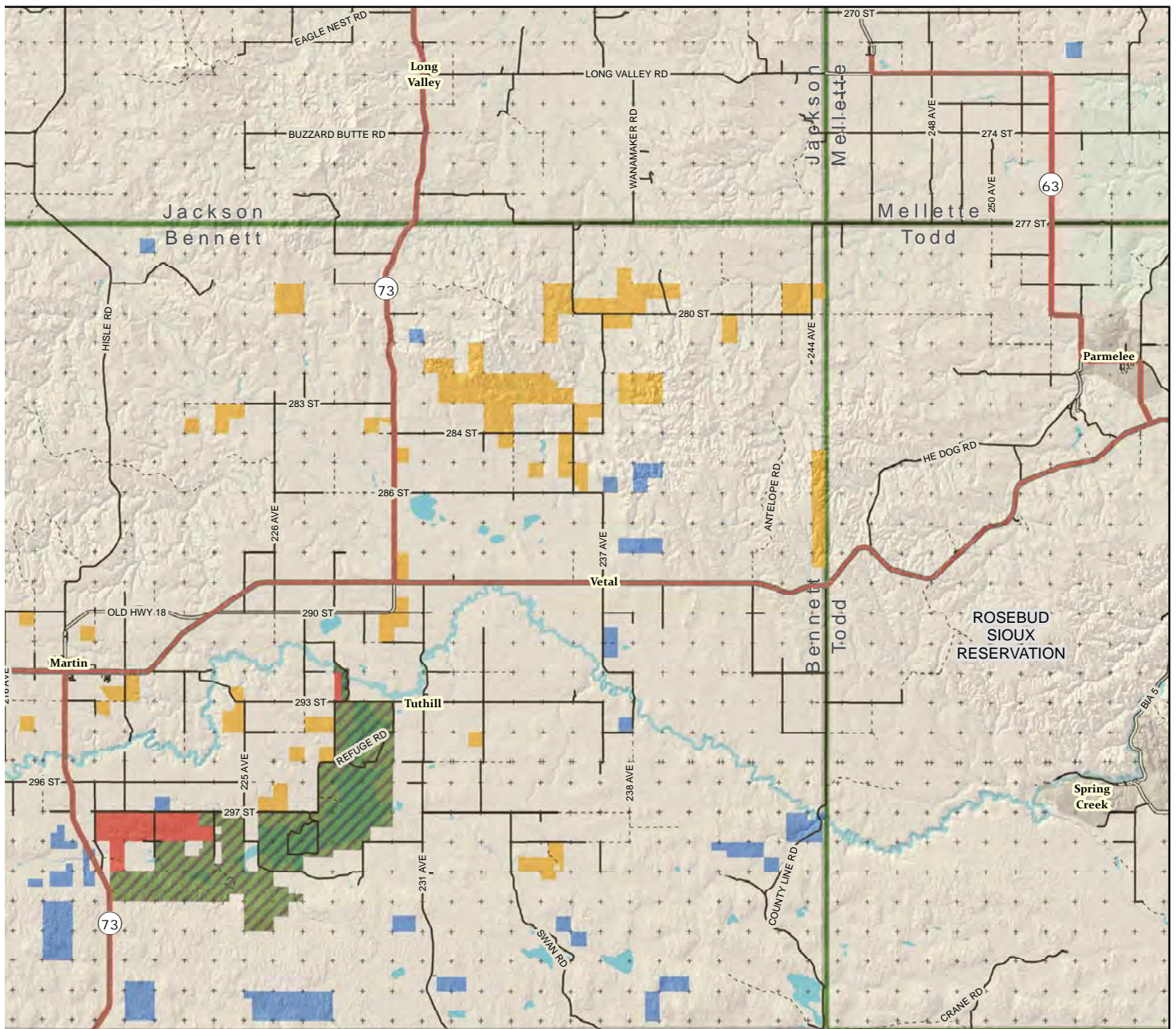
Not Applicable for this page

Federal Lands Map Symbol

USFWS Wildlife Refuge 

Type Rule ID Rule Type Map Symbol

Not Applicable for this page



Public Hunting Access Areas

WIA

Map Symbol

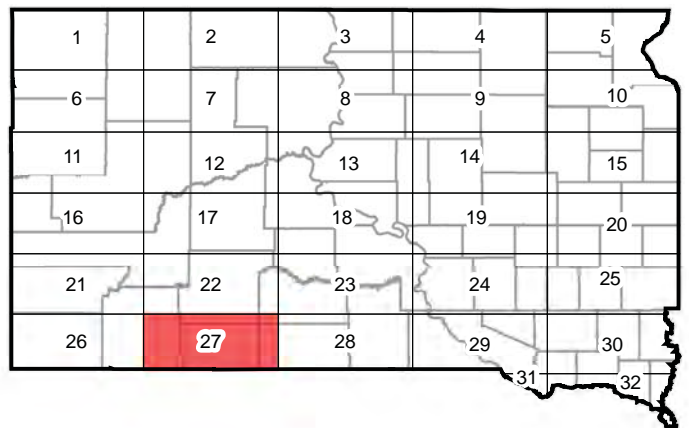


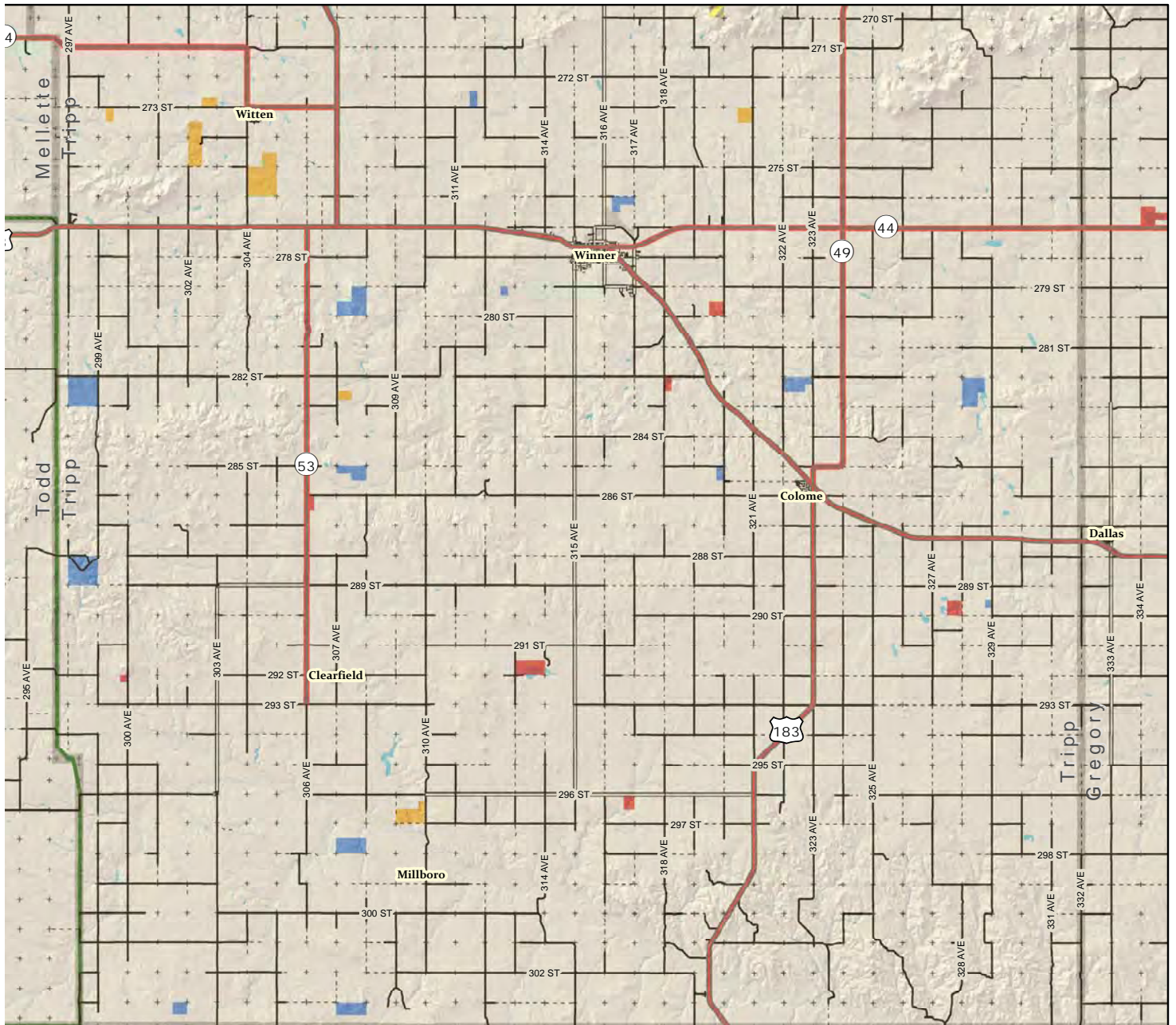
State Lands

Game Production Areas

School and Public

Map Symbol





Public Hunting Access Areas

WIA

Map Symbol

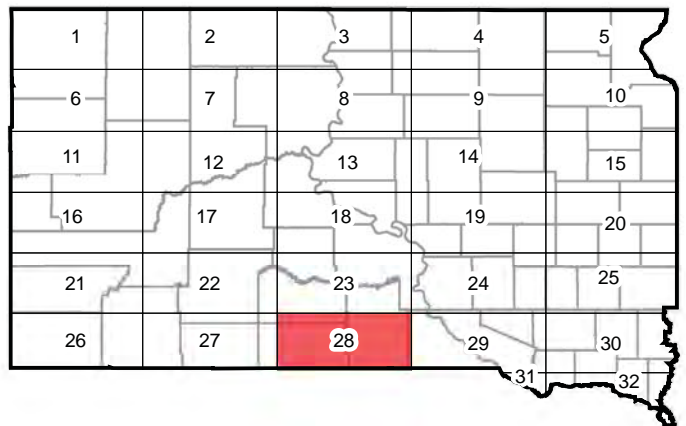


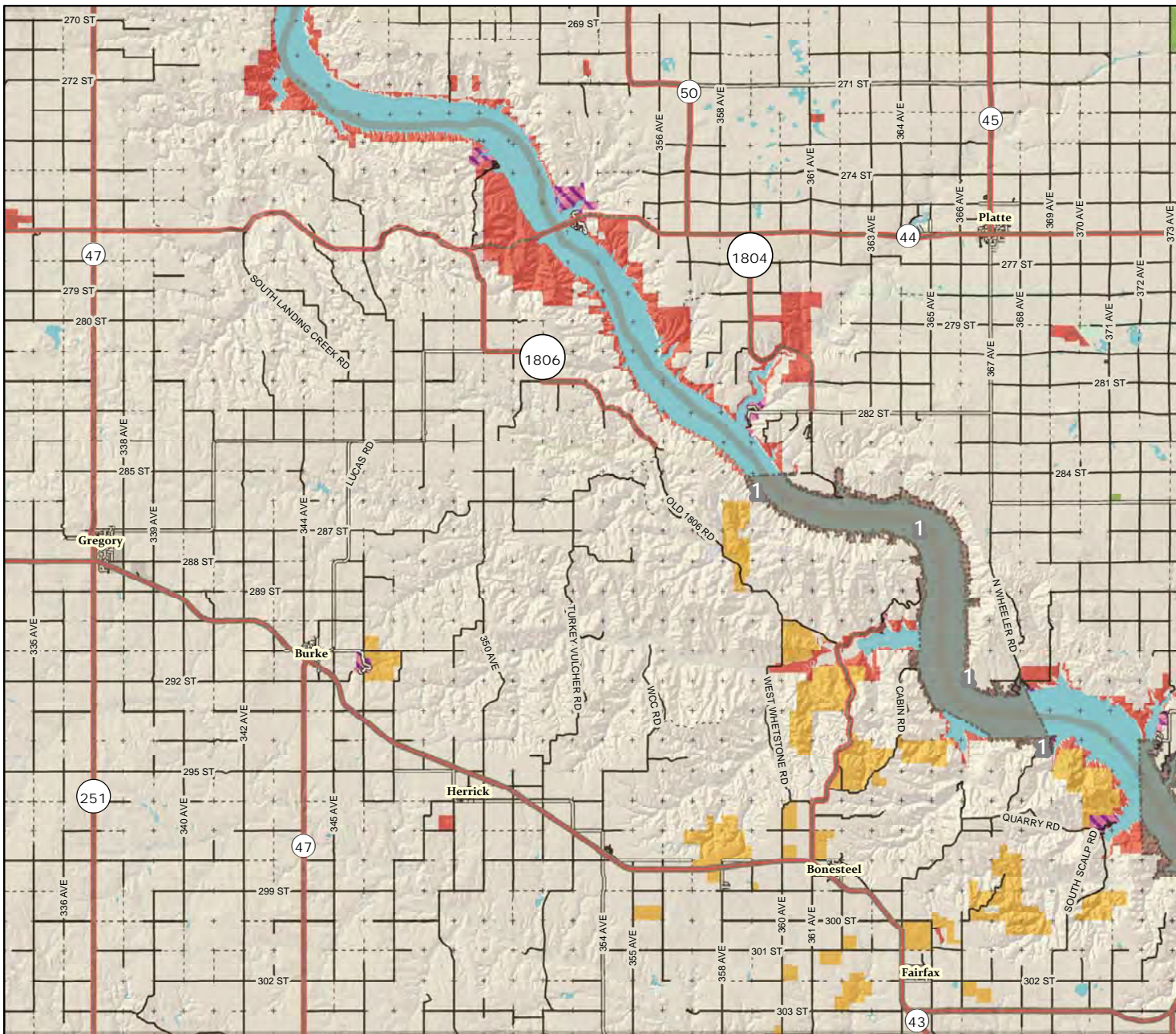
State Lands

Game Production Areas

School and Public

Map Symbol





Type of Refuge Number Map Symbol

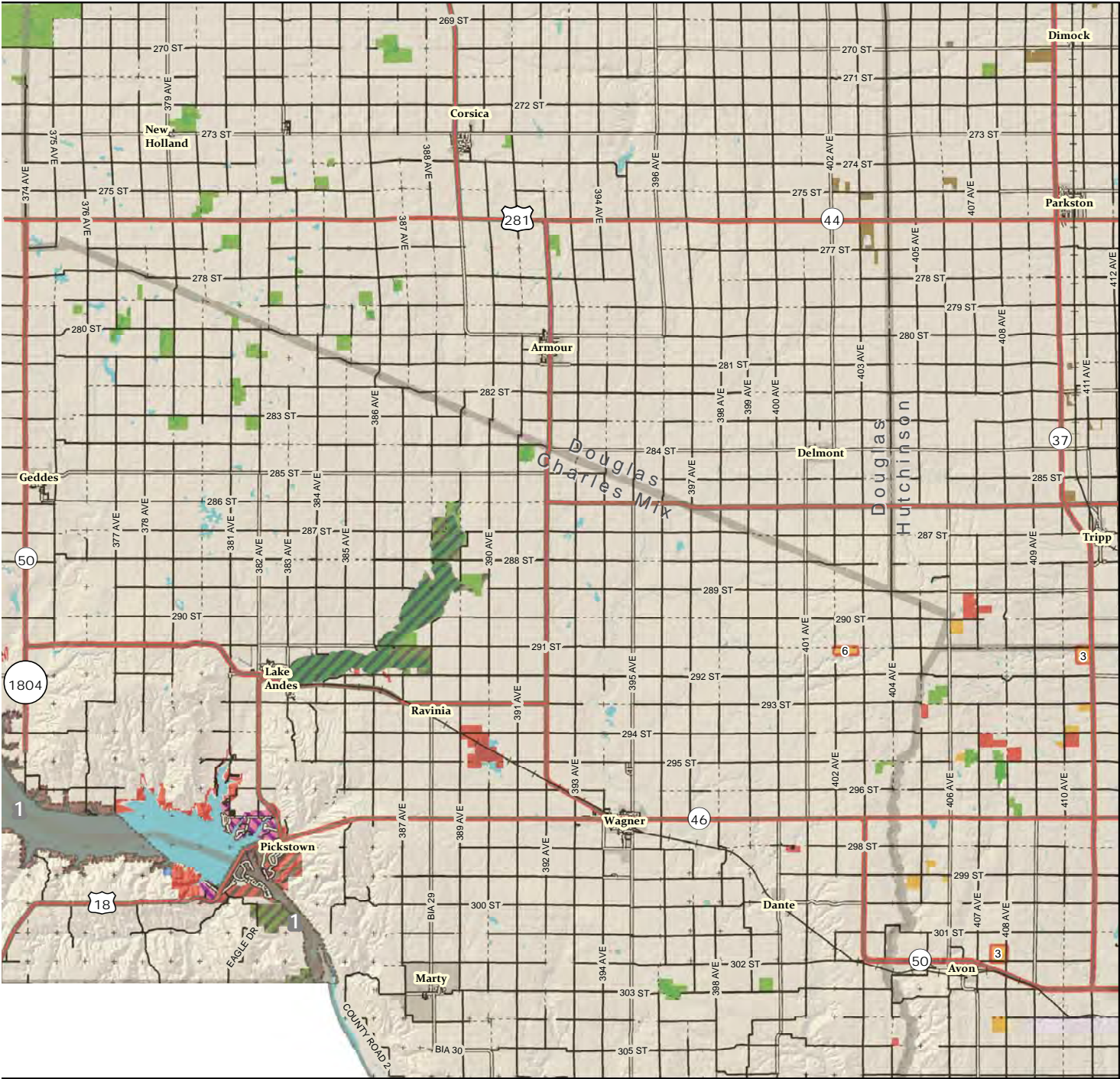
MR Waterfowl	1	
--------------	---	--






Federal Lands Map Symbol

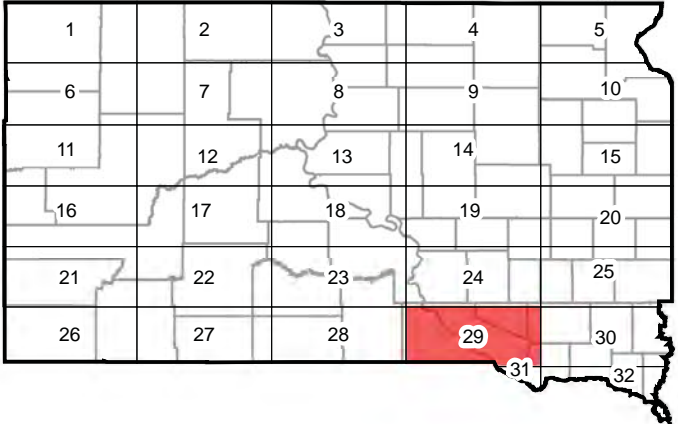
Corp of Engineers	
Waterfowl Production Area	
USFWS Wildlife Refuge	

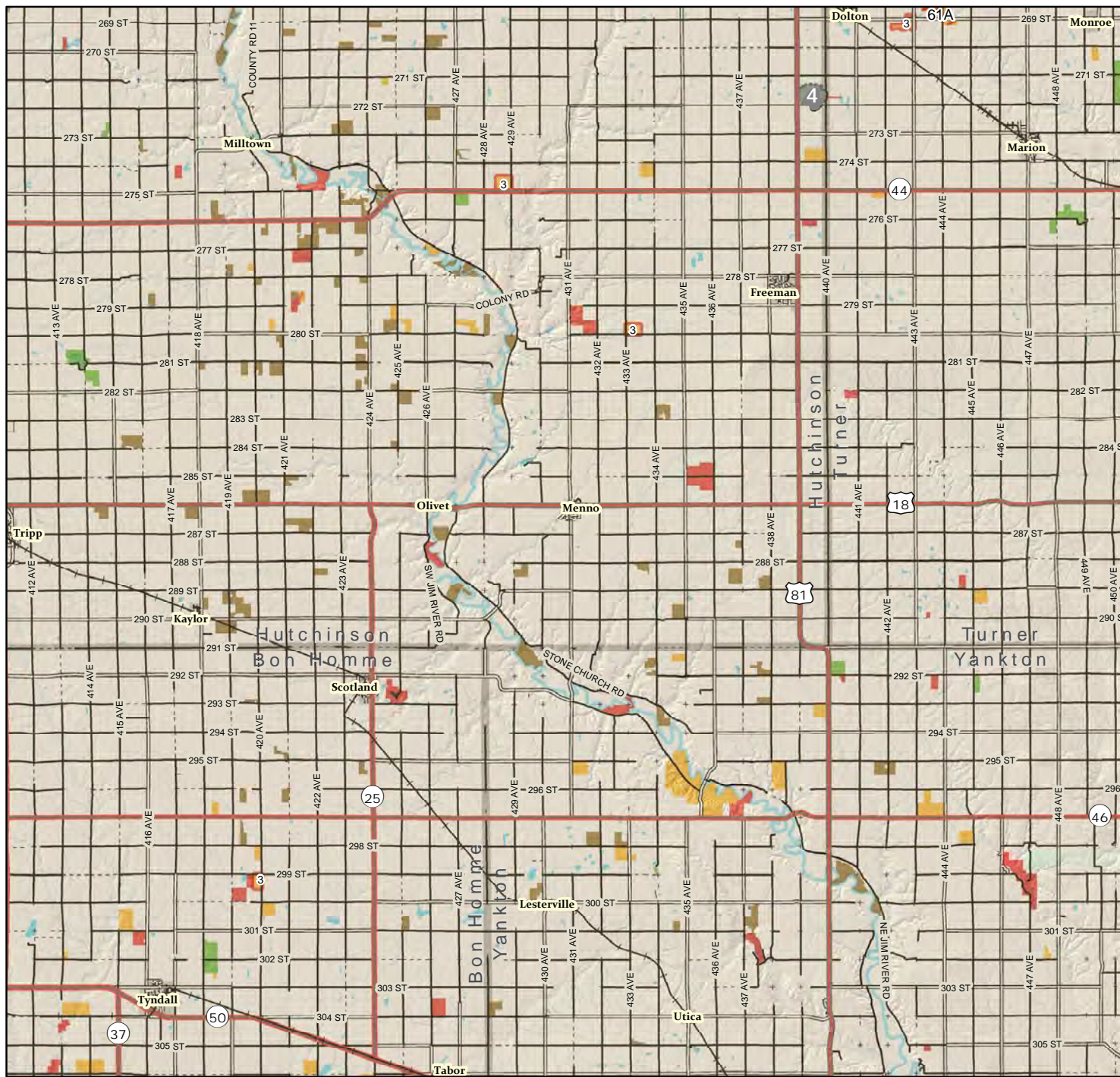
Type Rule ID Rule Type Map Symbol

WIA	3	No hunting in unharvested crops	
	6	Not Open Until Nov. 1	



Public Hunting Access Areas	Map Symbol	State Lands	Map Symbol
WIA		Game Production Areas	
CREP		Parks and Rec Areas	
		School and Public	





Type of Refuge Number Map Symbol

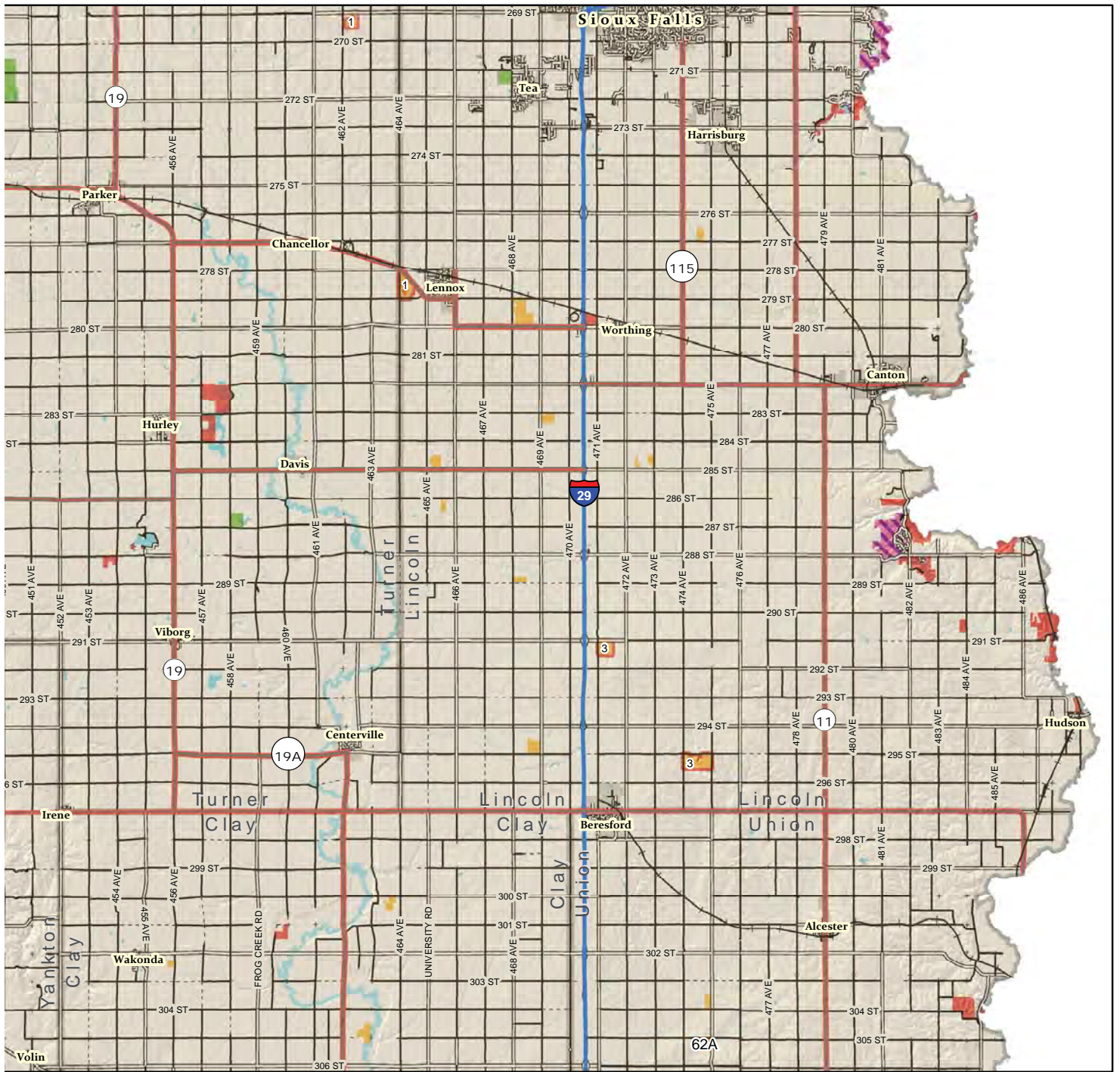
State Waterfowl	4	
-----------------	---	--






Federal Lands Map Symbol

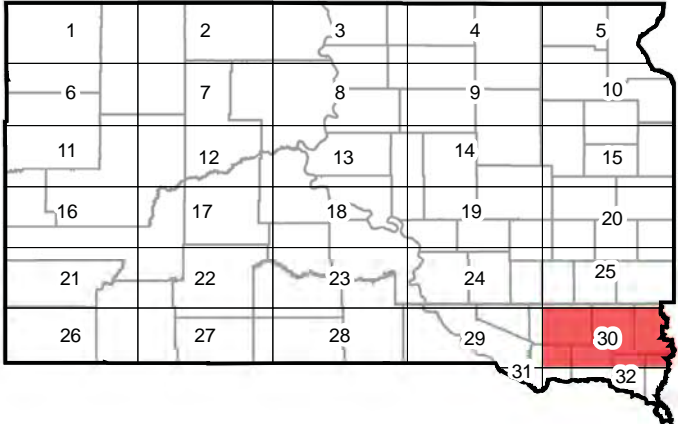
Waterfowl Production Area

Type Rule ID Rule Type Map Symbol

WIA	1	Archery and shotguns using shotshells only	
	3	No hunting in unharvested crops	



Public Hunting Access Areas	Map Symbol	State Lands	Map Symbol
CHAP		Game Production Areas	
WIA		Parks and Rec Areas	
CREP			



Rules for CHAP Areas 61A, 62A, can be found on pages 8 and 9



Public Hunting Access Areas

WIA

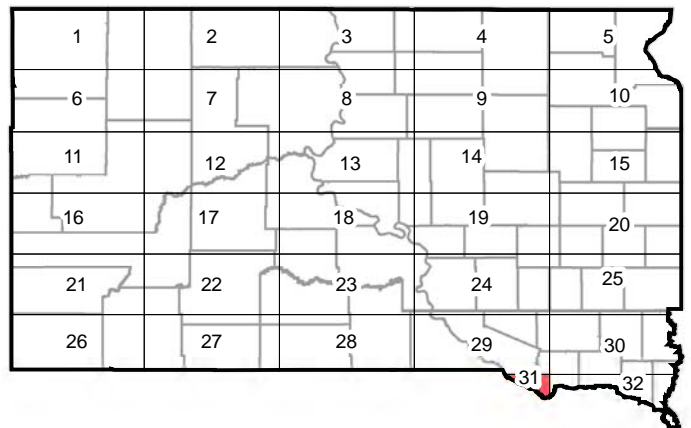
Map Symbol

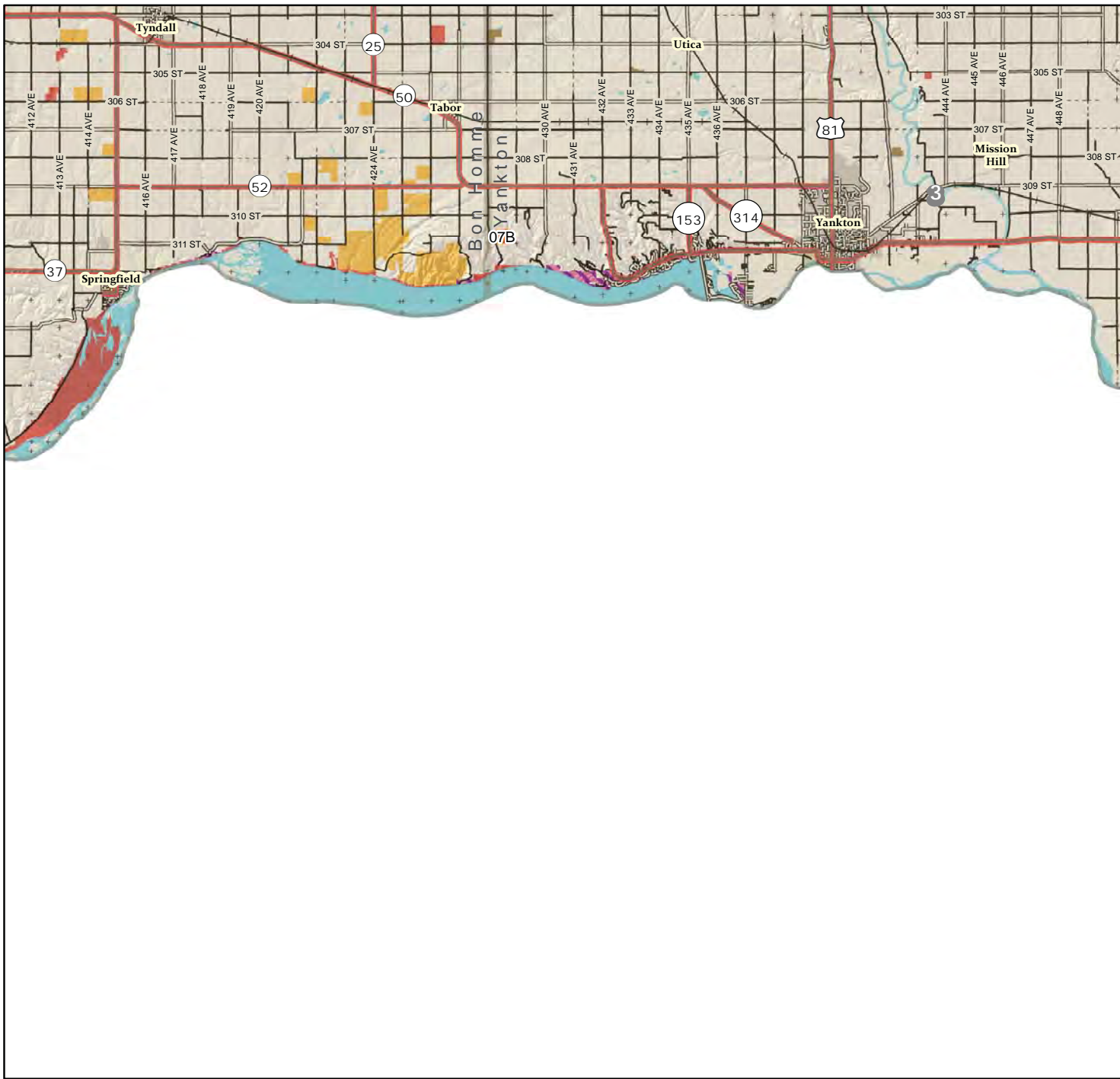


State Lands

Game Production Areas

Map Symbol





Type of Refuge Number Map Symbol

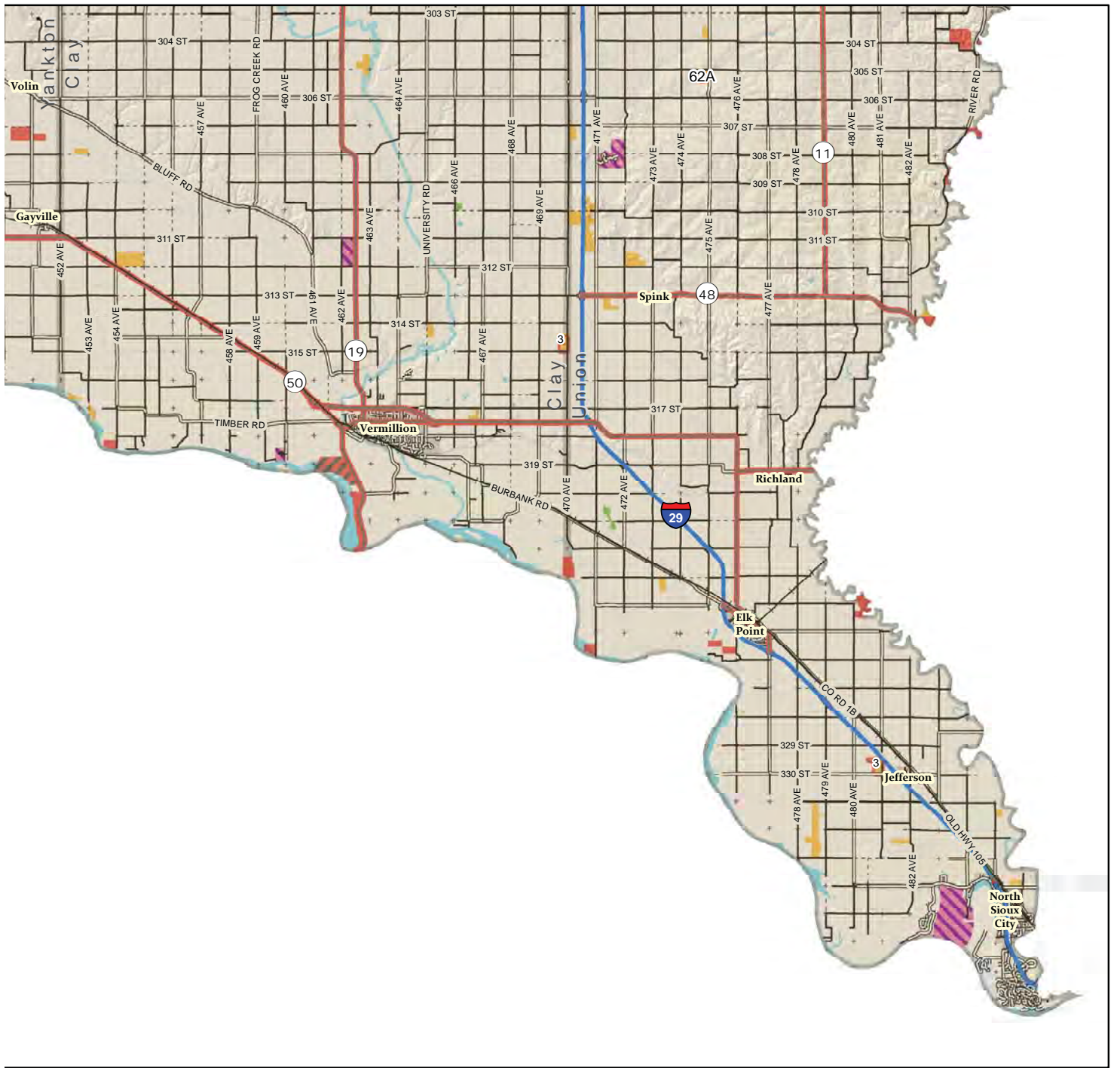
State Game Refuge	3	
-------------------	---	--






Federal Lands Map Symbol

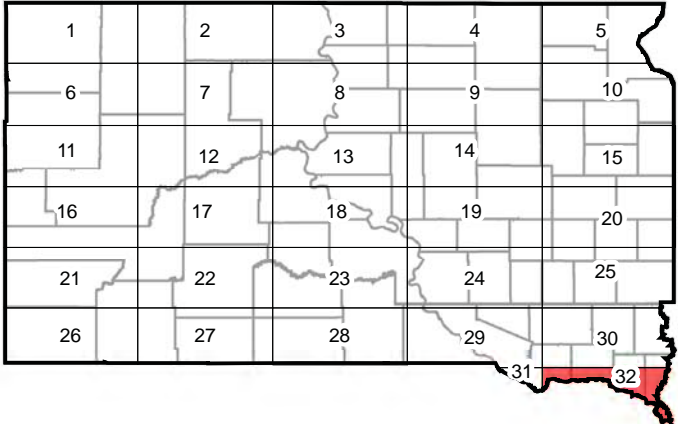
Corp of Engineers	
Waterfowl Production Area	

Type Rule ID Rule Type Map Symbol

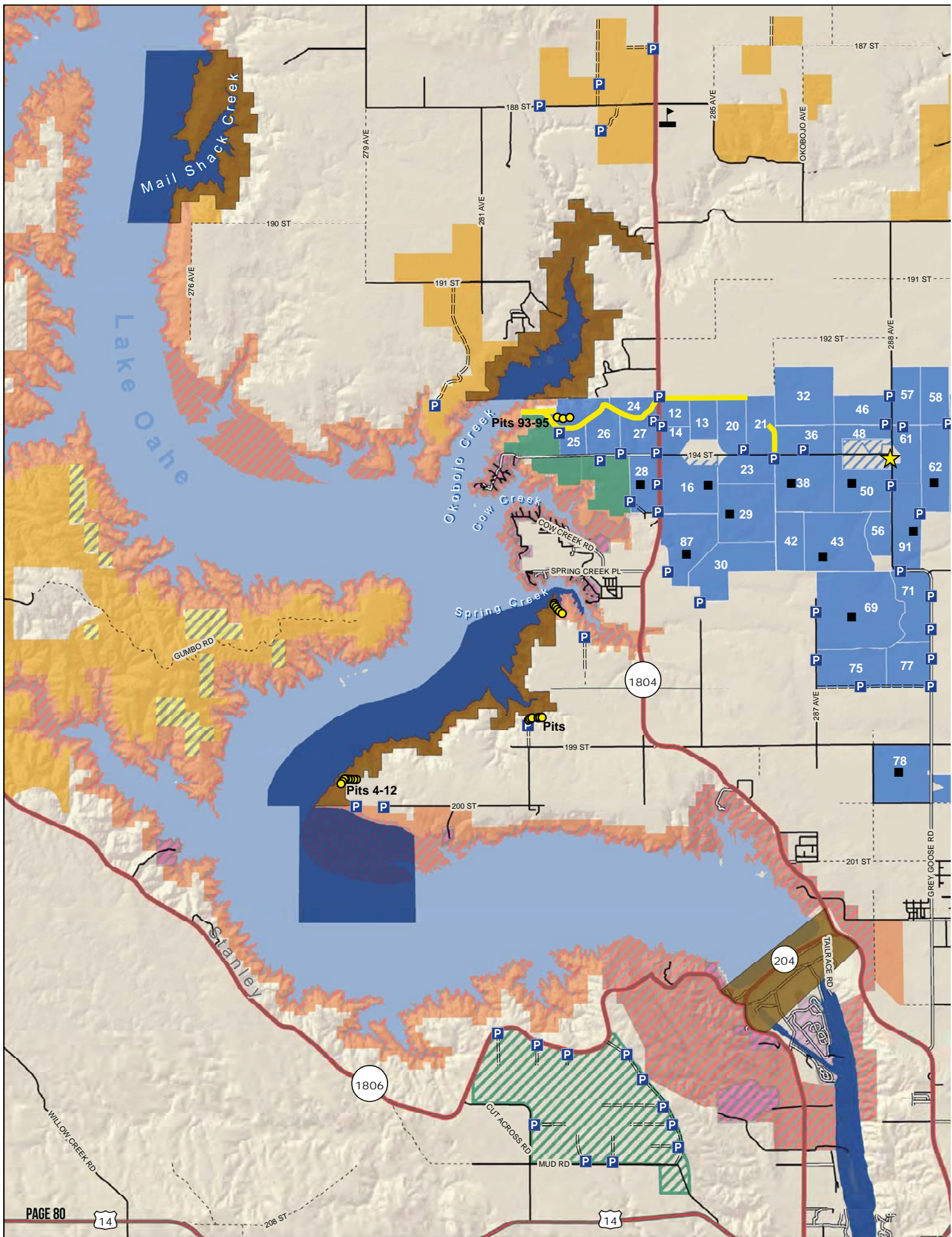
WIA	3	No hunting in unharvested crops	
-----	---	---------------------------------	--

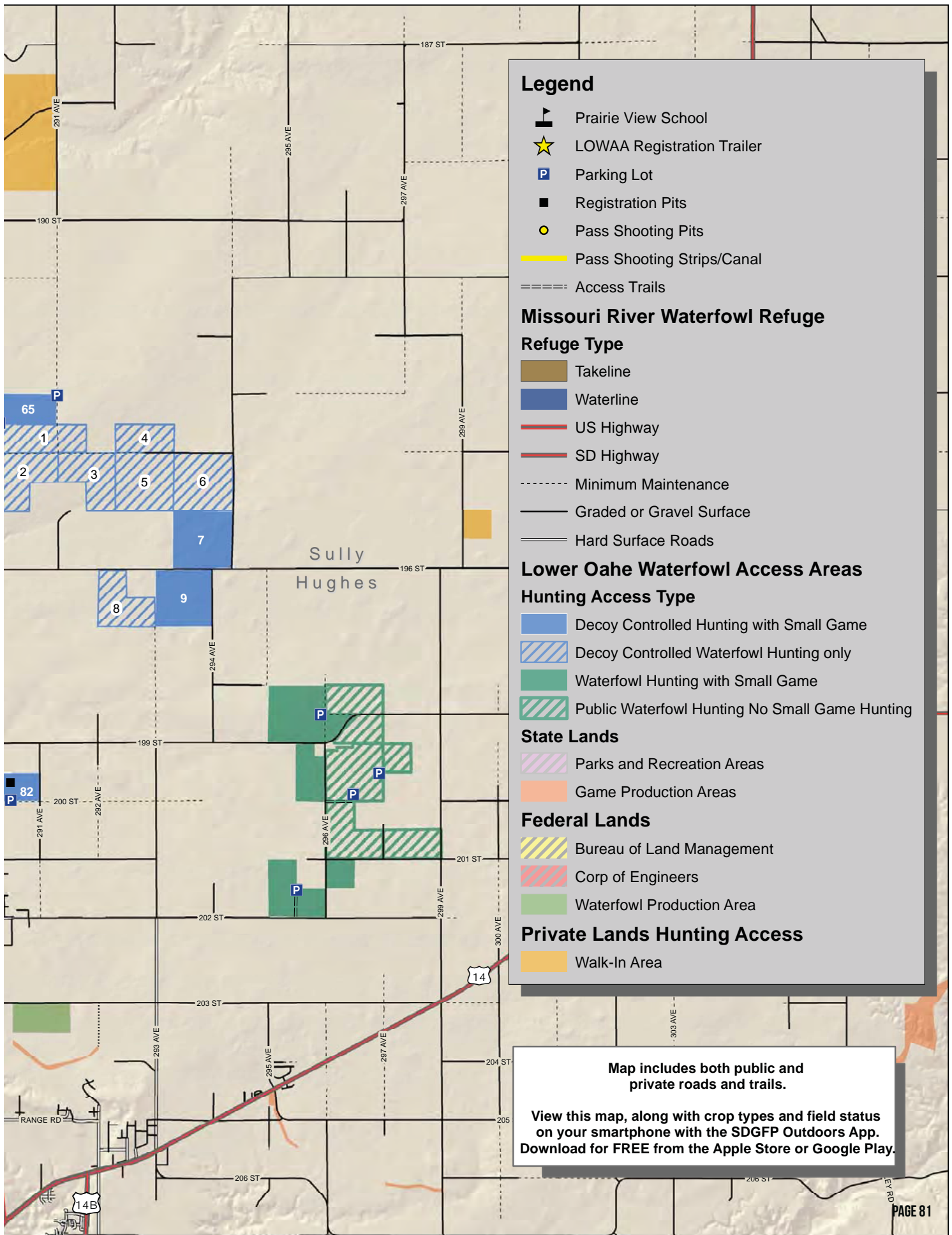


Public Hunting Access Areas	Map Symbol	State Lands	Map Symbol
WIA		Game Production Areas	
CREP		Parks and Rec Areas	
CHAP			



Rules for CHAP Areas 07B, 62A, can be found on pages 8 and 9





Legend

- Prairie View School
- LOWAA Registration Trailer
- Parking Lot
- Registration Pits
- Pass Shooting Pits
- Pass Shooting Strips/Canal
- Access Trails

Missouri River Waterfowl Refuge

Refuge Type

- Takeline
- Waterline
- US Highway
- SD Highway
- Minimum Maintenance
- Graded or Gravel Surface
- Hard Surface Roads

Lower Oahe Waterfowl Access Areas

Hunting Access Type

- Decoy Controlled Hunting with Small Game
- Decoy Controlled Waterfowl Hunting only
- Waterfowl Hunting with Small Game
- Public Waterfowl Hunting No Small Game Hunting

State Lands

- Parks and Recreation Areas
- Game Production Areas

Federal Lands

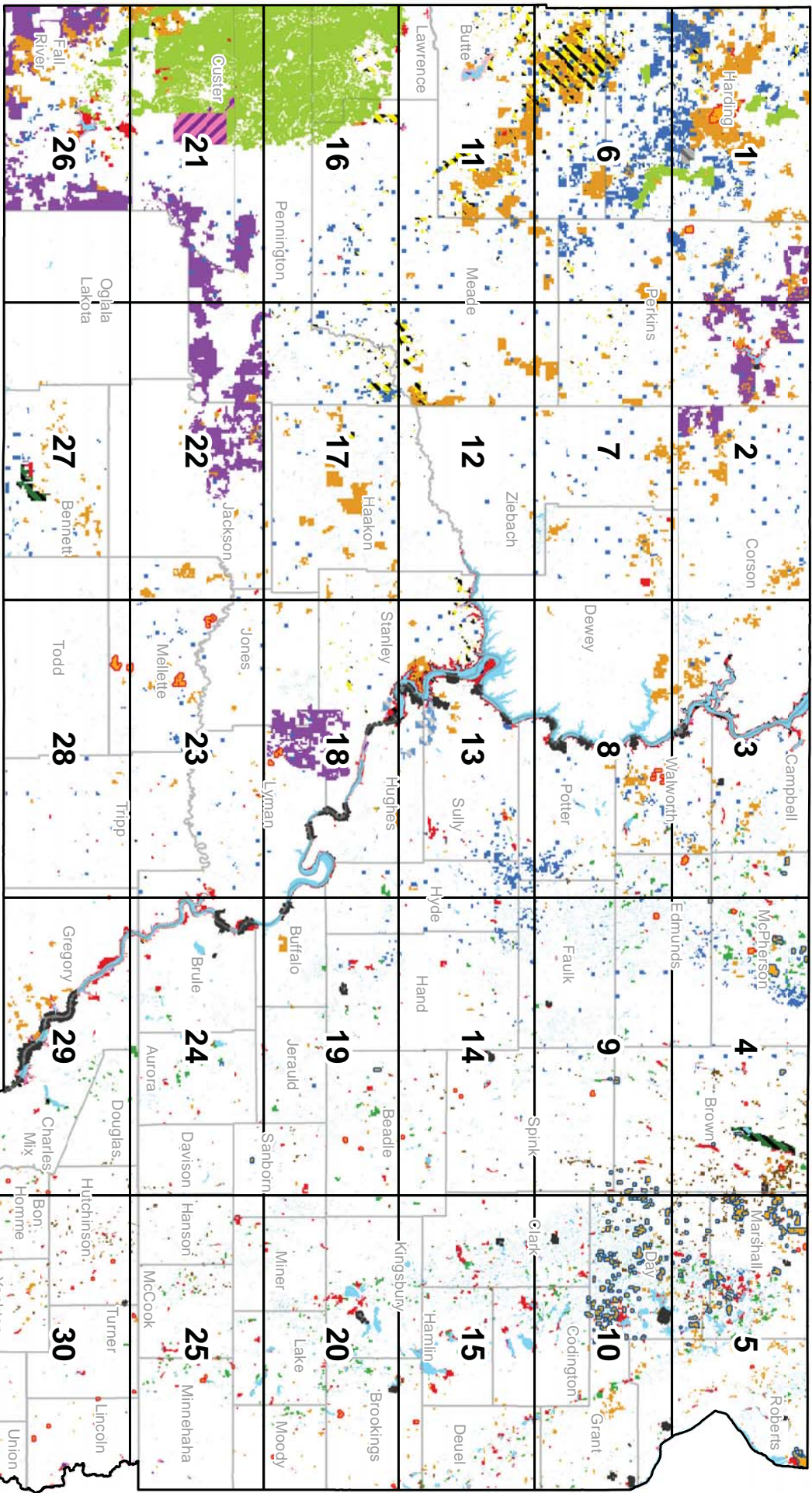
- Bureau of Land Management
- Corp of Engineers
- Waterfowl Production Area

Private Lands Hunting Access



















- Walk-In Area

Map includes both public and private roads and trails.

View this map, along with crop types and field status on your smartphone with the SDGFP Outdoors App. Download for FREE from the Apple Store or Google Play.



LEGEND

-  CREP
-  Game Production Areas
-  WIA
-  Parks and Rec Areas
-  WIA with Rules
-  National Grasslands
-  WIA with Rule #8
-  SDSU Research Stations
-  Bureau of Land Management
-  CHAP
-  School and Public Lands
-  Corps of Engineers
-  Ducks Unlimited
-  State Refuges
-  Bureau of Reclamation
-  Waterfowl Production Area
-  Lower Oahe Waterfowl Access Area
-  USFWS Refuges

