


*South Dakota*

INCLUDING THE LOWER DAHE WATERFOWL ACCESS AREA

# 2018 PUBLIC HUNTING ATLAS



CELEBRATING  
**30** YEARS  
WALK-IN-AREAS



# HUNTING ATLAS FEATURES

This Hunting Atlas shows all public lands in South Dakota and private lands leased for public hunting: Conservation Reserve Enhancement Program (CREP), Controlled Hunting Access program (CHAP) and Walk-In Areas (WIA). The public lands depicted in the maps are separated into two categories; state and federal. The federal lands shown are owned and managed by U.S. Forest Service (USFS), Bureau of Land Management (BLM), Bureau of Reclamation (BOR), Fish and Wildlife Service and the National Park Service (NPS). All of the lands are open to public hunting except NPS property. Some federal lands may have other restrictions or specific rules; contact the agency for that area to obtain the most current information. The state owned lands are South Dakota School and Public Lands (SPL), Game Production Areas and South Dakota Parks and Recreation Areas (SD Parks). South Dakota Game, Fish and Parks manage the GPA and SD Park land and SPL is managed through South Dakota School and Public Lands department.

The Hunting Atlas is broken into 32 map sheets each spanning across two pages. **MAP SHEET OVERVIEW**. The current map sheet is highlighted in red; you can use the numbers on the overview map to navigate to the desired map sheet. There is also a large index of the map sheets located on the back of the atlas. **MAP LEGEND**. It will have all of the federal, state and private lands open to public hunting. On the bottom left of the

map sheet you will find an area that contains text about what CHAP areas may be on that page and if there are any WIA's with special rules located on that map sheet. This text will only be visible if those features exist on the map sheet. **WIA and CREP AREAS with RULES**. If a WIA has any special rules it will be outlined in Red and have a number representing the rule for that area. EXCEPTION: WIA's with rule #8 applied will have a BLUE outline rather than a number within its boundaries **CHAP AREAS**. CHAP area rules can be found on pages eight and nine, the text on the bottom of the map sheet will list the CHAP areas if any. There are four South Dakota State University (SDSU) research stations open to public hunting. Information about SDSU Research stations open to public hunting will be displayed if any are on the map. For more information about these areas refer to page four of your Hunting Atlas. **REFUGES**. The type of federal and state refuges are listed. **Each map sheet has about a two mile overlapped with the next page; if you are on the edge of a map sheet it will be easy to find that same location on the adjoining map sheet. This applies to east and west as well as north and south adjoining map sheets.**

**NOTE: Public Hunting Areas (WIA, CHAP and CREP) may be added or removed after the Hunting Atlas is printed. Visit: "Paper Hunting Atlas Updates" maps on [gfp.sd.gov/maps](http://gfp.sd.gov/maps) for up-to-date information on public hunting opportunities.**

# MAP LEGEND

- Interstate Hwy
- US Hwy
- State Hwy
- Gravel or Graded & Maintained
- Paved Road
- Unimproved or Primitive Trail
- City or Subdivision Street
- Railroad
- City Limits
- County Boundary
- Section Corner
- Water Body (Lake or Marsh)
- Stream, River or Drainage

- BIA External Indian Reservation Boundaries. Boundary line may contain a gray line when a Reservation boundary overlaps a county line. State hunting licenses are valid only on private deeded lands within the exterior boundaries of Indian Reservations. Persons wishing to hunt on tribal lands must contact the appropriate tribal office for licensing requirements, rules and regulations.
- South Dakota Game, Fish and Parks (GFP) Parks and Recreation Lands (some Parks and Recreation Lands are closed to hunting or have special restrictions - please consult Park Restrictions and Exceptions of the Hunting and Trapping Handbook)
- South Dakota State University (SDSU) Research Unit limited hunting access by permission only. To obtain permission to hunt SDSU research stations, hunters will need to contact the ranch manager at the ranch listed unless otherwise directed below with the corresponding area ID on the Map Sheet where the research station is located. Travel is limited to foot traffic only and no smoking is allowed.
  - (A)\* SDSU Cottonwood RS - One hunting party per day first come basis, no reservations. Sign-up at research station headquarters.
  - (B)\* SDSU Antelope RS - One hunting party per day. Reservations taken on-line only at [apps.sd.gov/gf83controlledhunting/Login.aspx](http://apps.sd.gov/gf83controlledhunting/Login.aspx)
  - (C)\* SDSU Oak Lake - Nells Troelstrup at 605.688.5503. Limited to black powder hunting only.
  - (D)\* SDSU Ft. Meade RS - Archery Hunting Only

## STATE REFUGES

- 1 Missouri River Waterfowl Refuge**  
- refuge with closed season for all migratory waterfowl
- 2 State Game Bird Refuge**  
- refuge with closed season for all birds
- 3 State Game Refuge**  
- refuge with closed season for all birds and animals
- 4 Waterfowl Refuge**  
- refuge with closed season for all migratory waterfowl

For more information on State Refuges, visit:  
[legis.state.sd.us/rules/DisplayRule.aspx?Rule=41:05:02](http://legis.state.sd.us/rules/DisplayRule.aspx?Rule=41:05:02)

**\* NOTE:** National Forests and Grasslands in South Dakota now have Motorized Travel Plans in effect. If you are planning a trip for fishing, hunting or recreation, please contact the local Forest Service office for your hunting unit (or other areas you wish to visit) to find out which roads, trails and areas are open for highway and off road motorized travel and if seasonal restrictions apply. New roads, trails and areas have been developed and some roads, trails and areas you may have used in the past may be closed to public use. Recreation fees may apply.

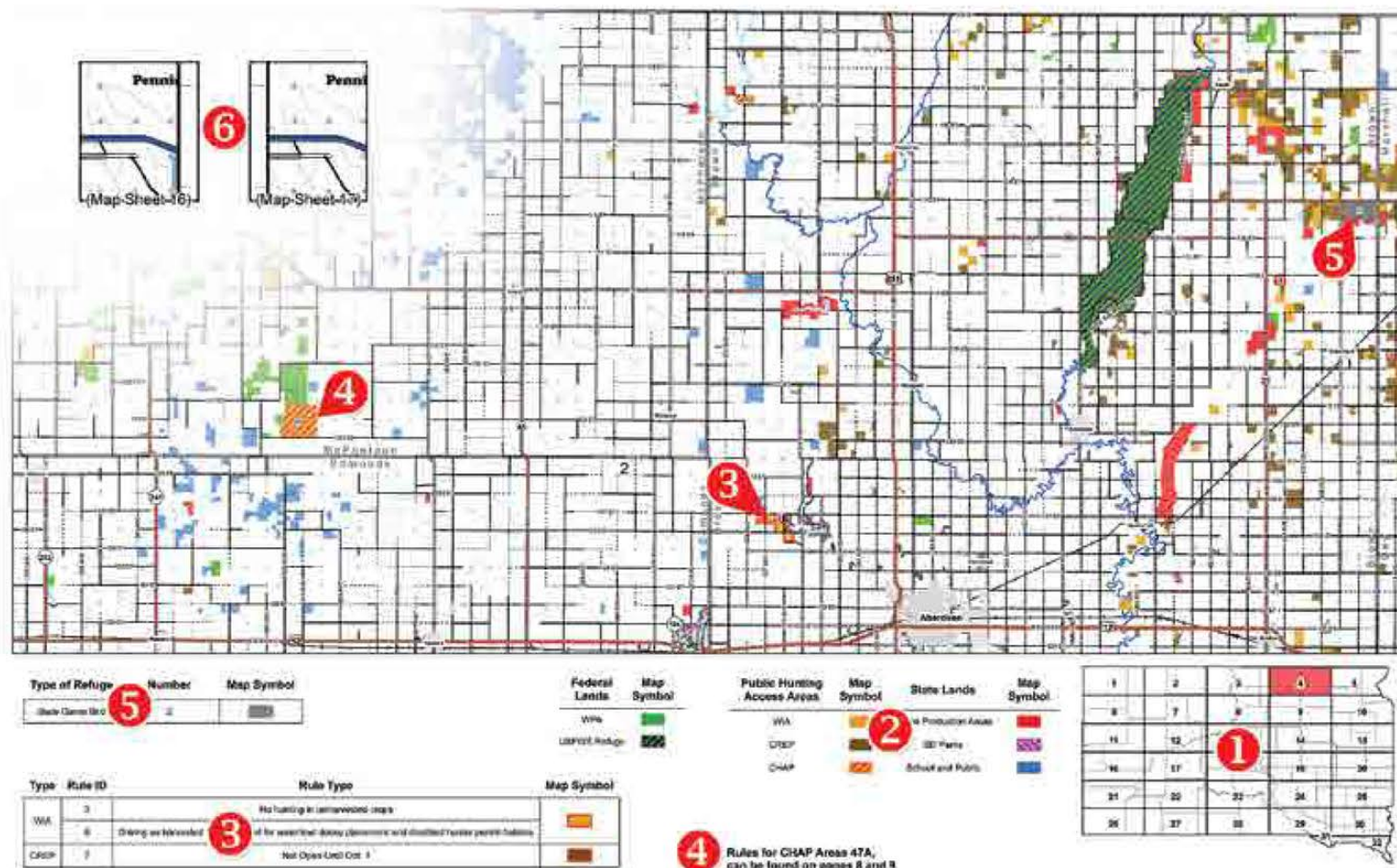
Visit [www.fs.fed.us/visit/maps](http://www.fs.fed.us/visit/maps) to find all published Forest Service maps across the United States. Maps will be available for downloading for use with GIS/GPS and printing.

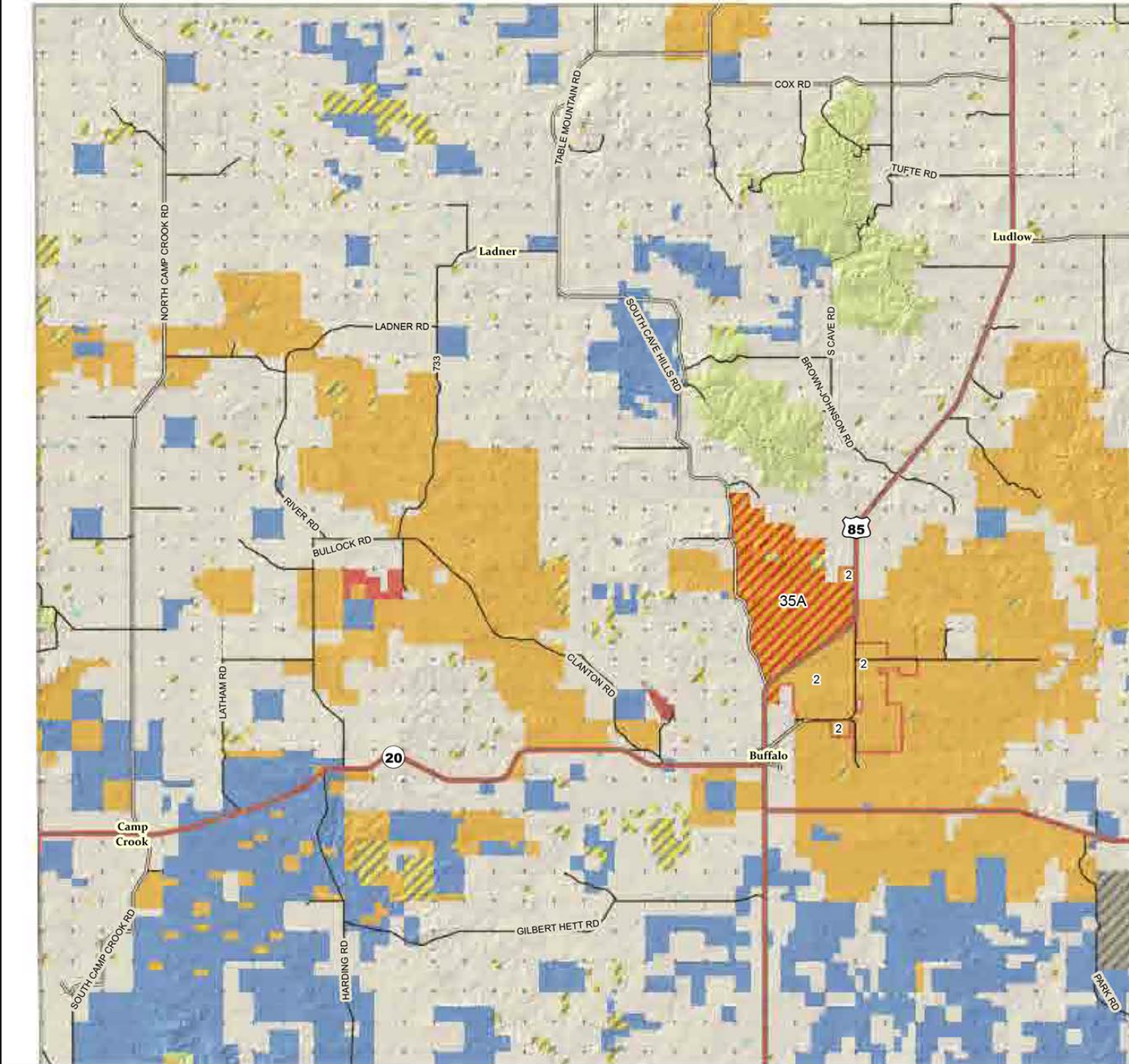
Several of the public lands require non-toxic shot for all shotgun hunting of small game. See the South Dakota Hunting and Trapping Handbook for details on the Non-toxic Shot regulations.

**Several of the Public Lands may have certain types of restrictions. Restrictions on certain Walk-In Areas can be found on the bottom of the map sheet. For restrictions on other state lands, check your South Dakota Hunting and Trapping Handbook under the Public Lands Restrictions, Firearms and Bows in Parks in State Refuges sections. For federal lands, check with the respective agency.**

Most of the federal lands depicted in this guide are not posted with boundary signs or fences. Additionally, federal lands depicted may have been sold or errors may exist in the data. For these reasons, map users should consult with the appropriate federal agency for current ownership information.

For more information on School and Public Lands, please go to [sdpubliclands.com](http://sdpubliclands.com) or contact the office of South Dakota School and Public Lands at 605.773.3303.



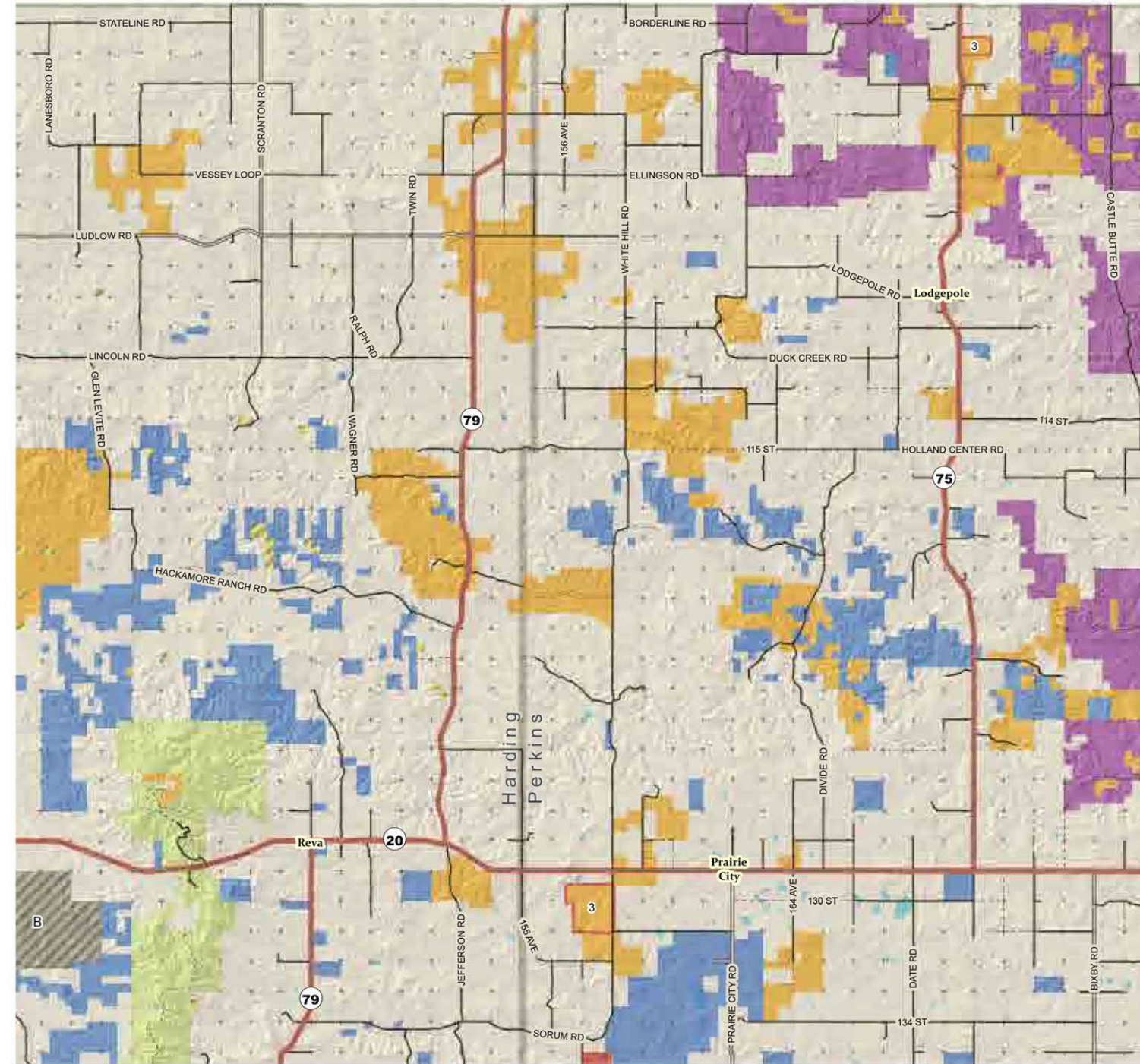


Type of Refuge    Number    Map Symbol

Not Applicable for this page

Type	Rule ID	Rule Type	Map Symbol
WIA	2	Deer and antelope hunting only - open from Aug 1 to Dec 31	
	3	No hunting in unharvested crops	

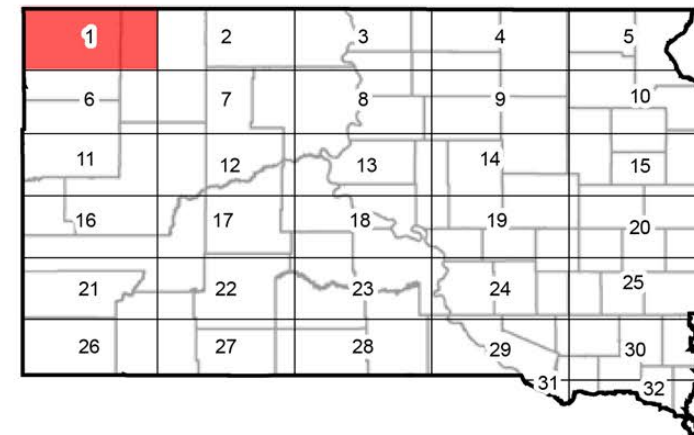
Federal Lands	Map Symbol
Bureau of Land Management	
Custer National Forest	
Grand River National Grassland	

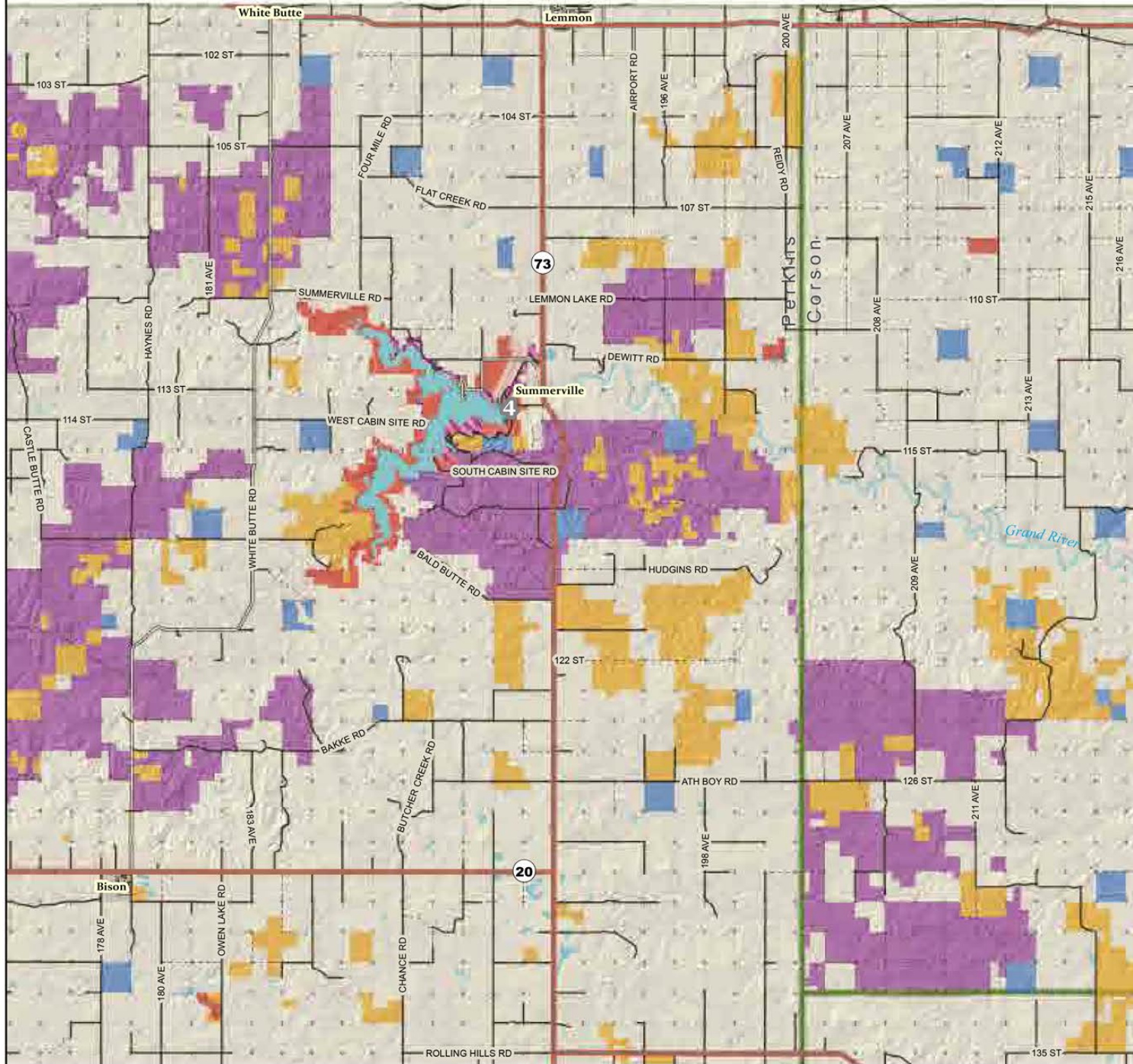


Public Hunting Access Areas	Map Symbol	State Lands	Map Symbol
CHAP		Game Production Areas	
WIA		School and Public	
		SDSU Research	

**B - SDSU Antelope Research Station**  
information found on page 11.

Rules for CHAP Areas 35A,  
can be found on pages 8 and 9



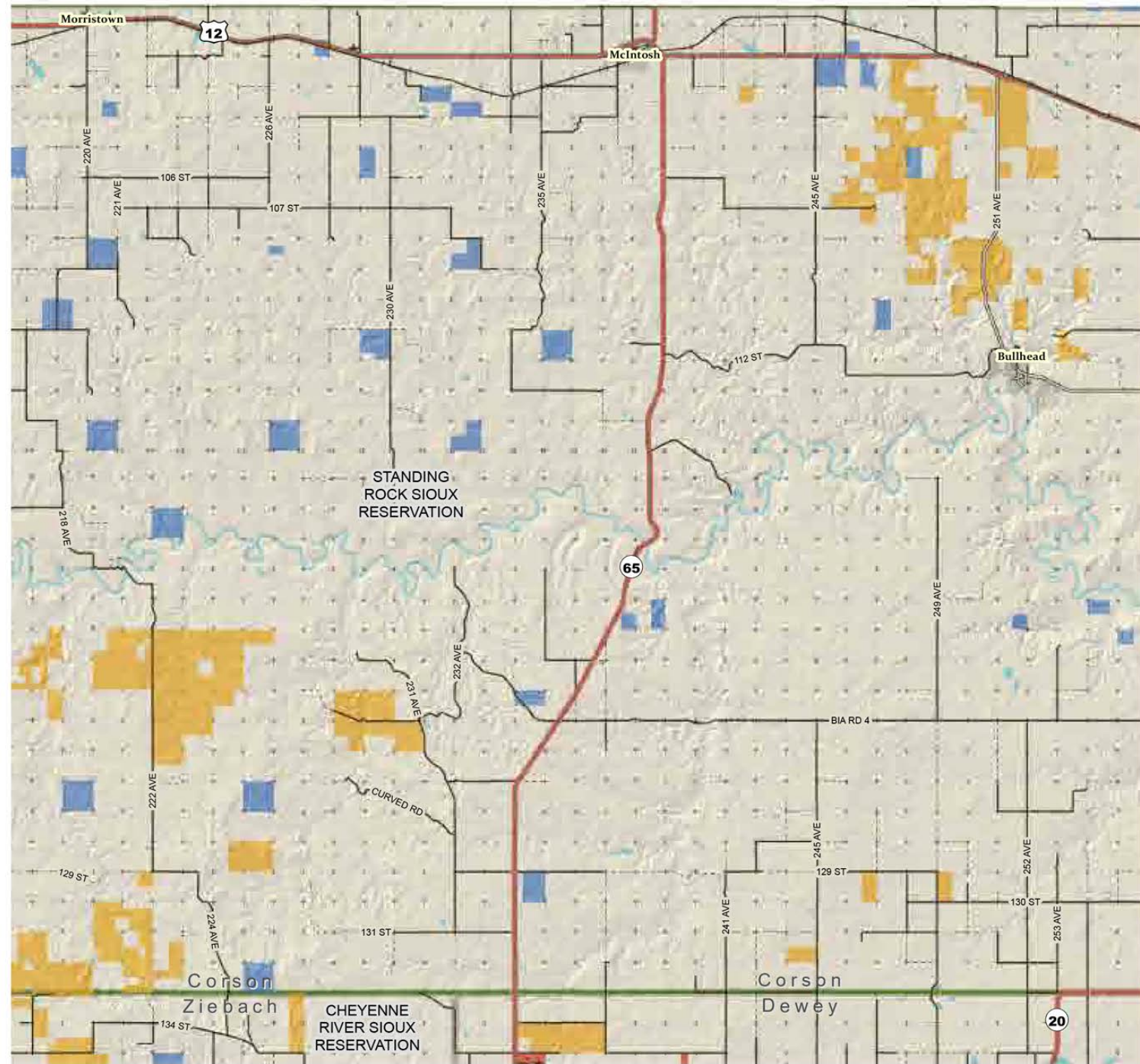


Type of Refuge	Number	Map Symbol
State Waterfowl	4	

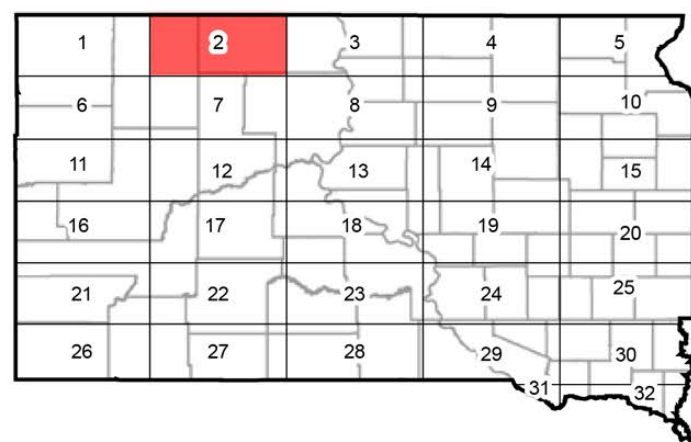
Federal Lands	Map Symbol
Bureau of Reclamation	
Grand River National Grassland	

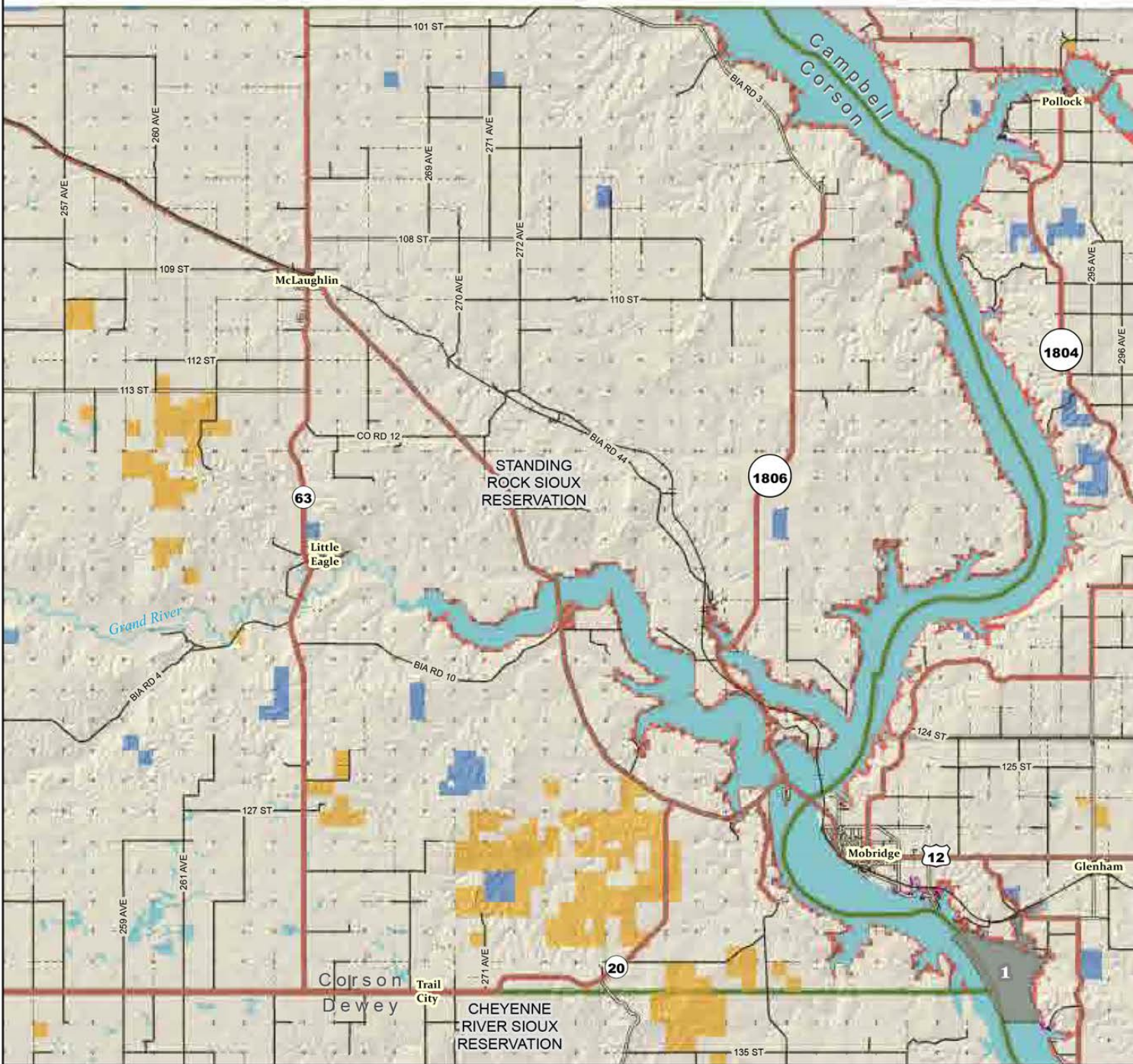
Type	Rule ID	Rule Type	Map Symbol
Not Applicable for this page			

Not Applicable for this page



Public Hunting Access Areas	Map Symbol	State Lands	Map Symbol
WIA		Game Production Areas	
		Parks and Rec Areas	
		School and Public	

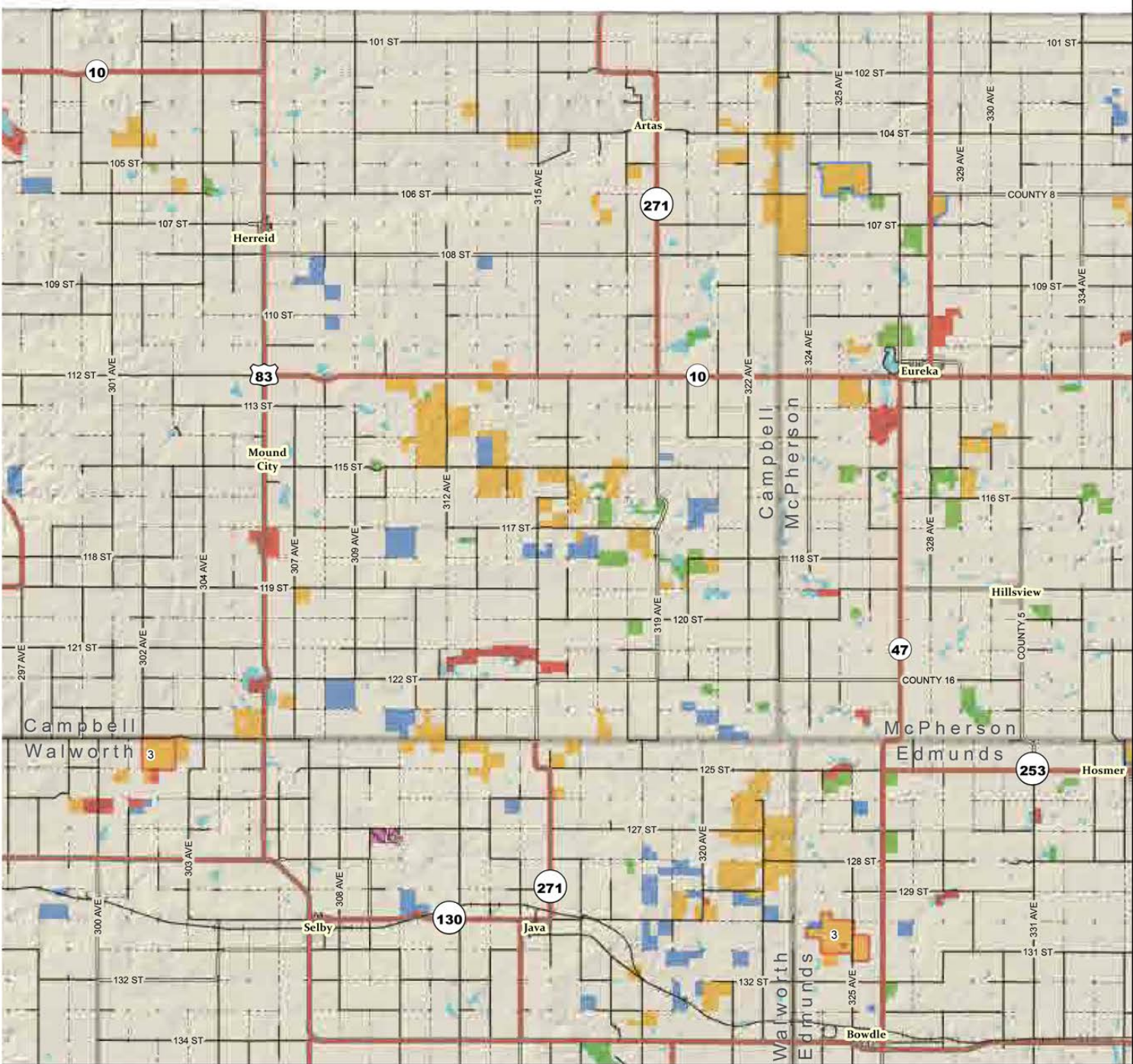




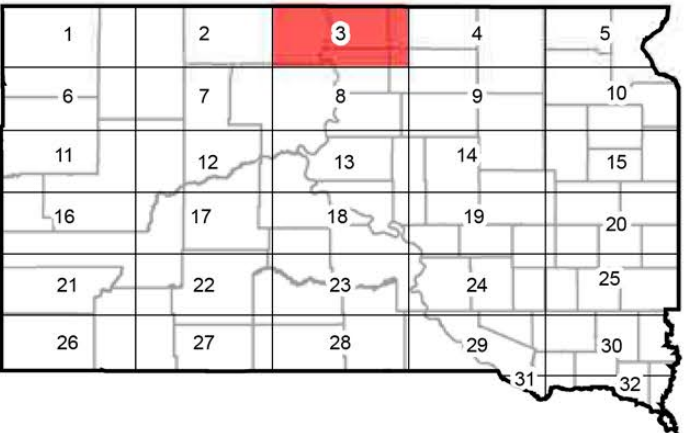
Type of Refuge	Number	Map Symbol
MR Waterfowl	1	

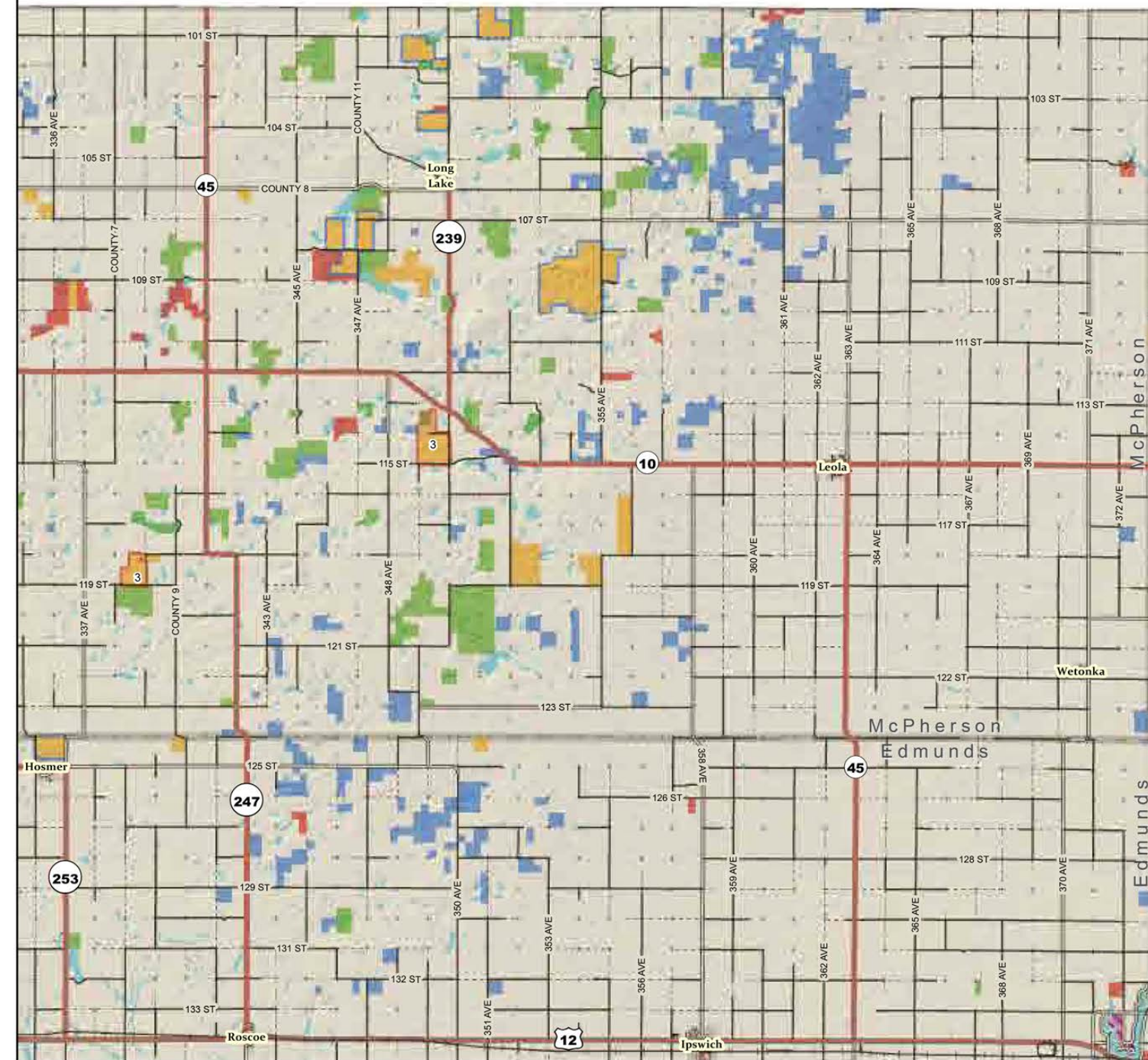
Federal Lands	Map Symbol
Corp of Engineers	
Waterfowl Production Area	

Type	Rule ID	Rule Type	Map Symbol
WIA	3	No hunting in unharvested crops	
	8	Driving on harvested fields allowed for waterfowl decoy placement and disabled hunter permit holders	



Public Hunting Access Areas	Map Symbol	State Lands	Map Symbol
WIA		Game Production Areas	
		Parks and Rec Areas	
		School and Public	

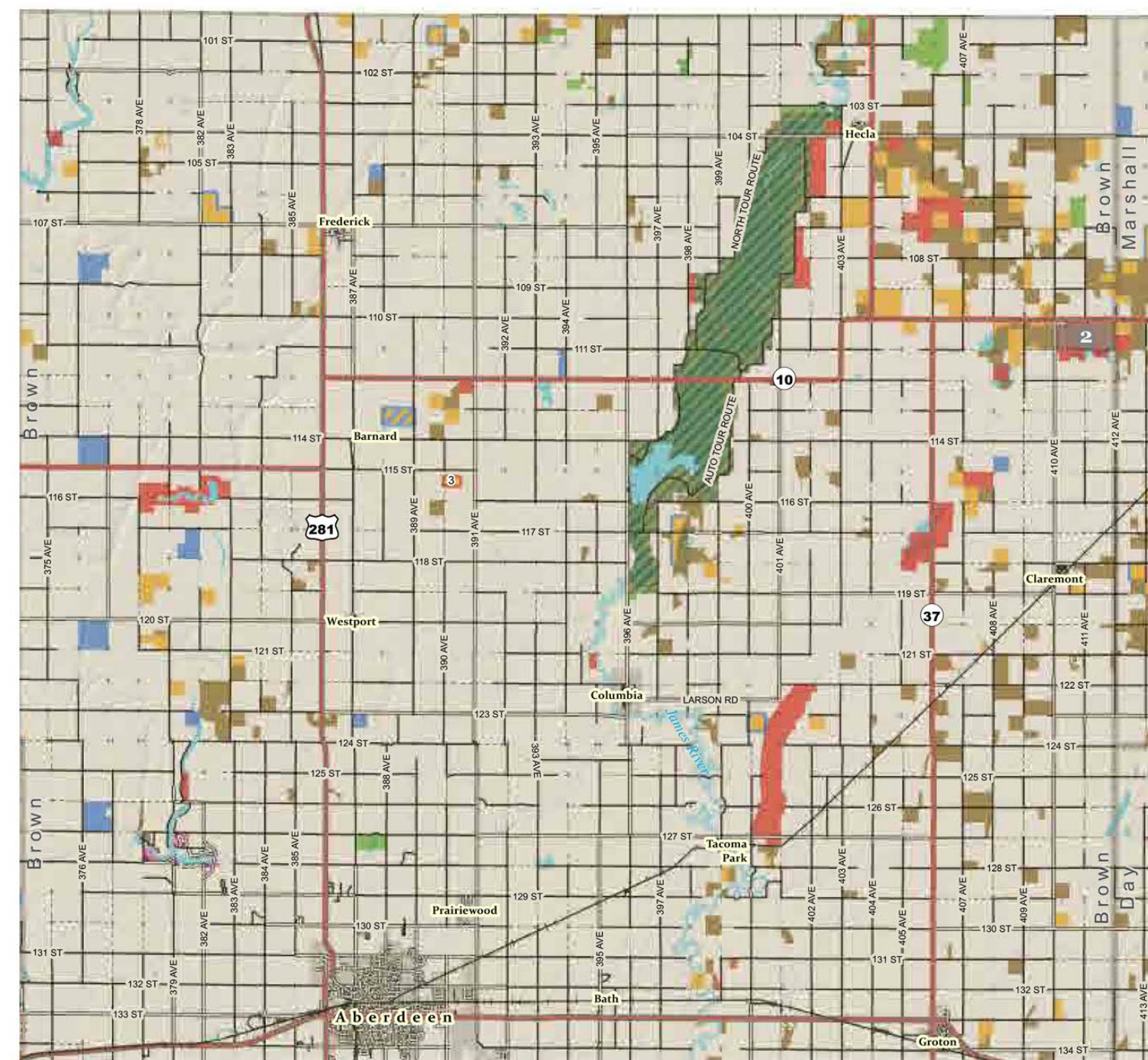




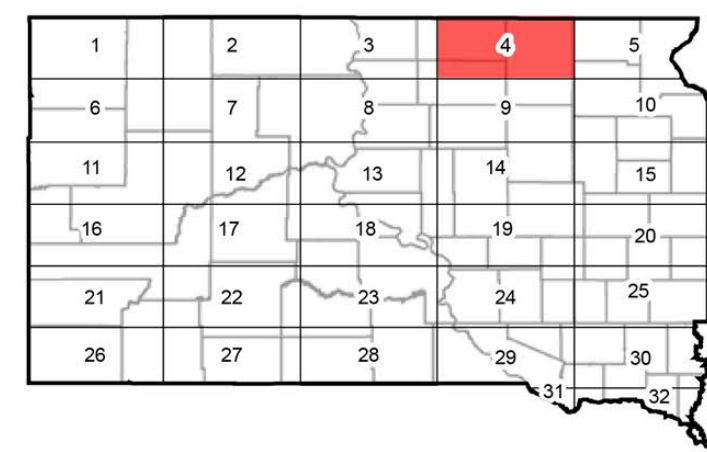
Type of Refuge	Number	Map Symbol
State Game Bird	2	

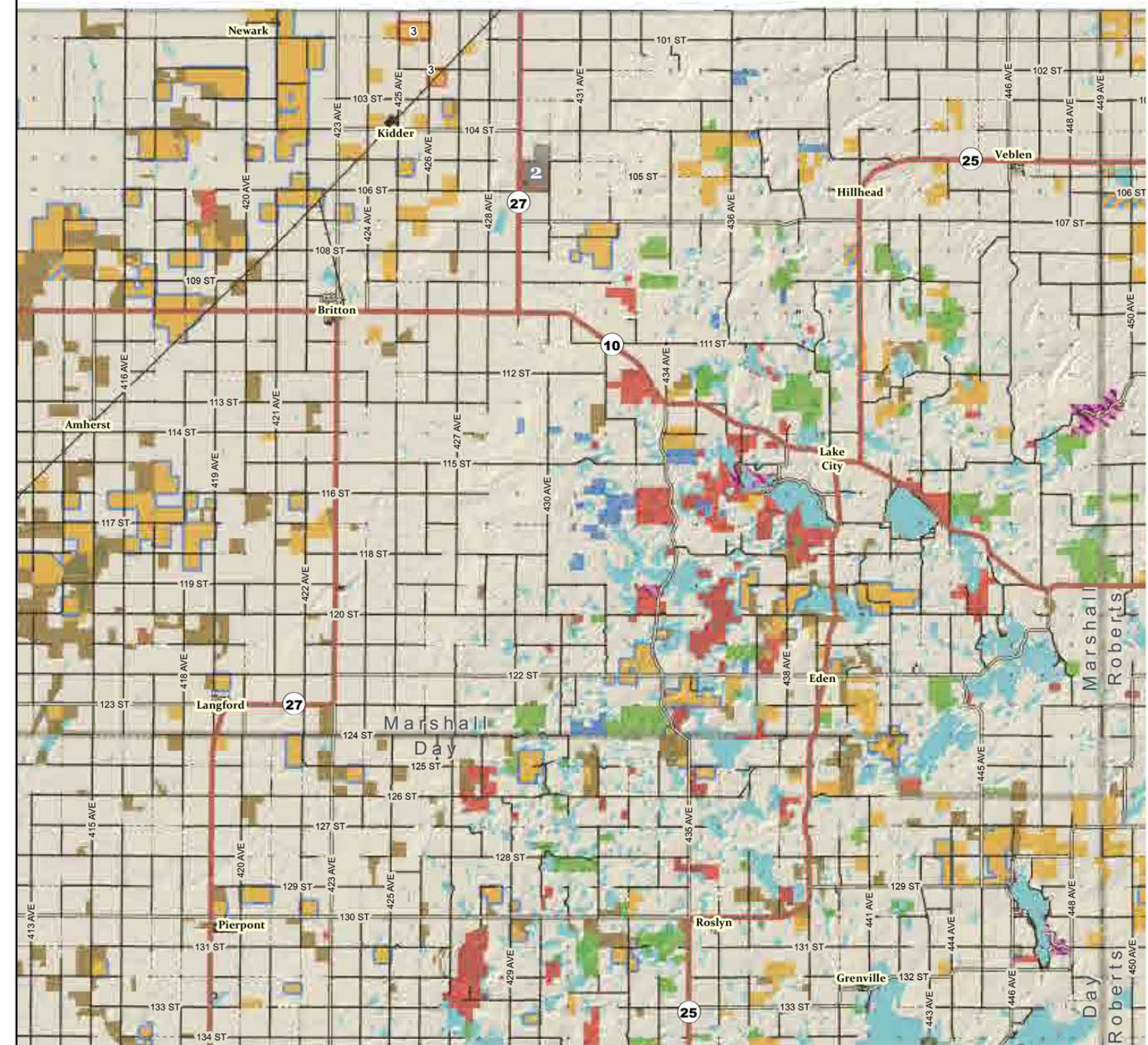
Federal Lands	Map Symbol
USFWS Wildlife Refuge	
Waterfowl Production Area	

Type	Rule ID	Rule Type	Map Symbol
CREP	3	No hunting in unharvested crops	
DU	8	Driving on harvested fields allowed for waterfowl decoy placement and disabled hunter permit holders	
WIA	3	No hunting in unharvested crops	
	8	Driving on harvested fields allowed for waterfowl decoy placement and disabled hunter permit holders	



Public Hunting Access Areas	Map Symbol	State Lands	Map Symbol
CREP		Game Production Areas	
WIA		Parks and Rec Areas	
		School and Public	

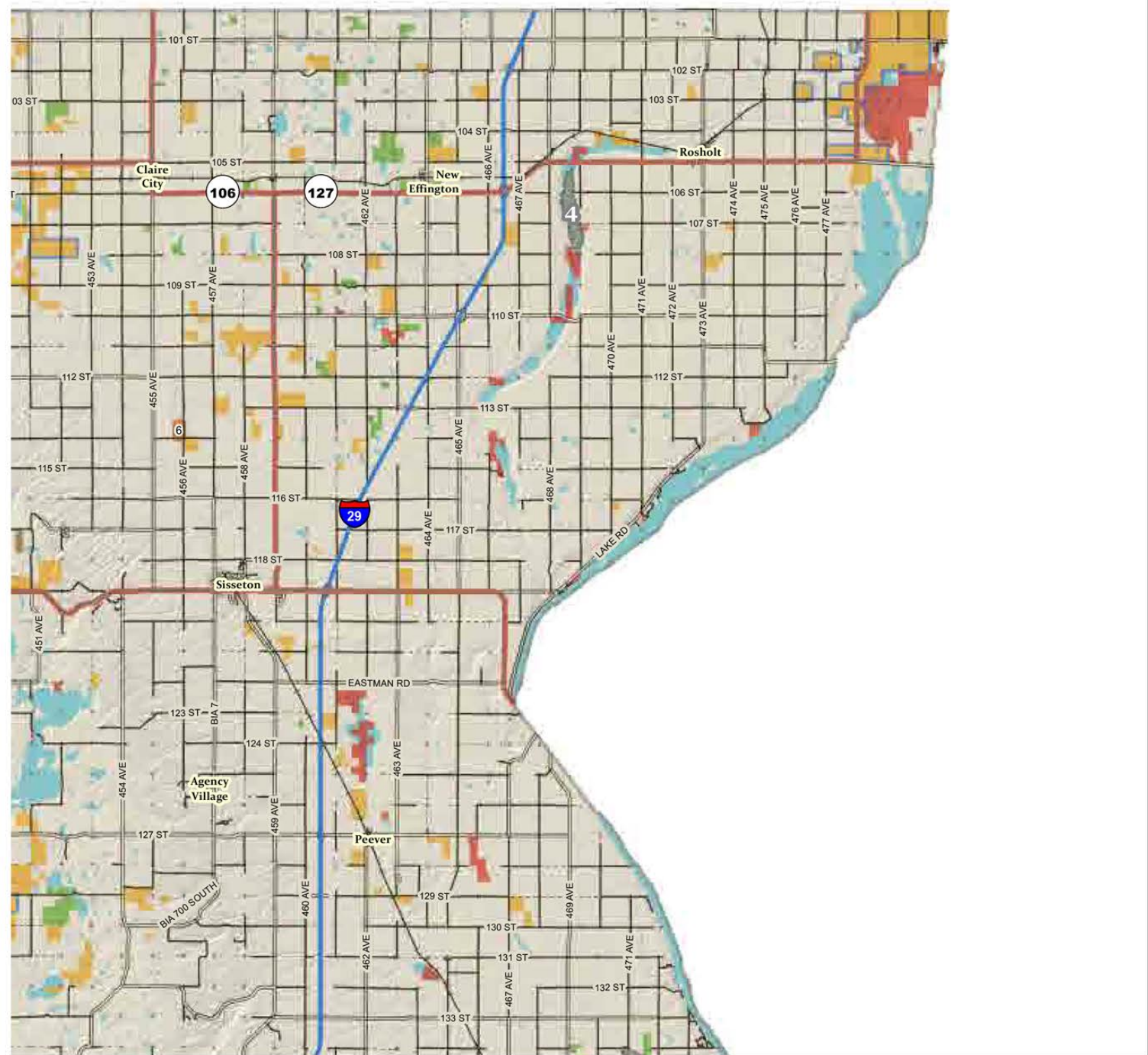




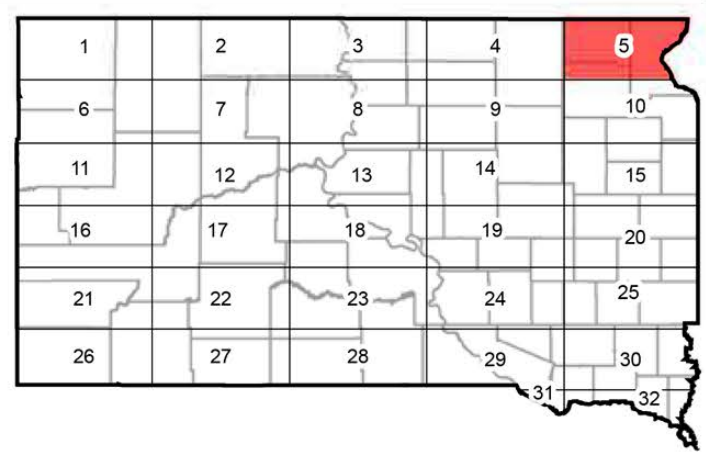
Type of Refuge	Number	Map Symbol
State Game Bird	2	
State Waterfowl	4	

Federal Lands	Map Symbol
USFWS Wildlife Refuge	
Waterfowl Production Area	

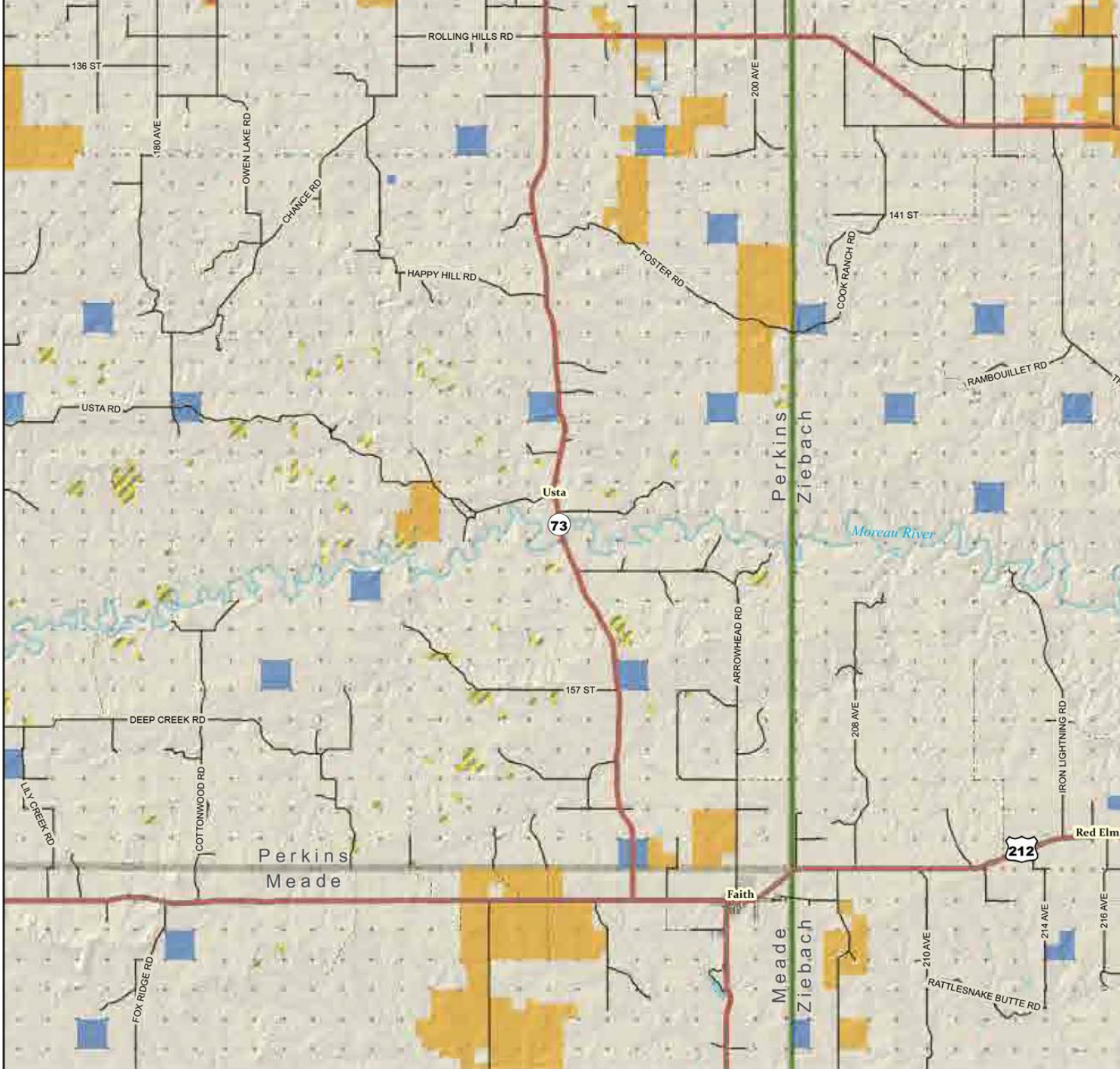
Type	Rule ID	Rule Type	Map Symbol
CREP	3	No hunting in unharvested crops	
	6	Not Open Until Nov. 1	
WIA	8	Driving on harvested fields allowed for waterfowl decoy placement and disabled hunter permit holders	



Public Hunting Access Areas	Map Symbol	State Lands	Map Symbol
CREP		Game Production Areas	
DU		Parks and Rec Areas	
WIA		School and Public	







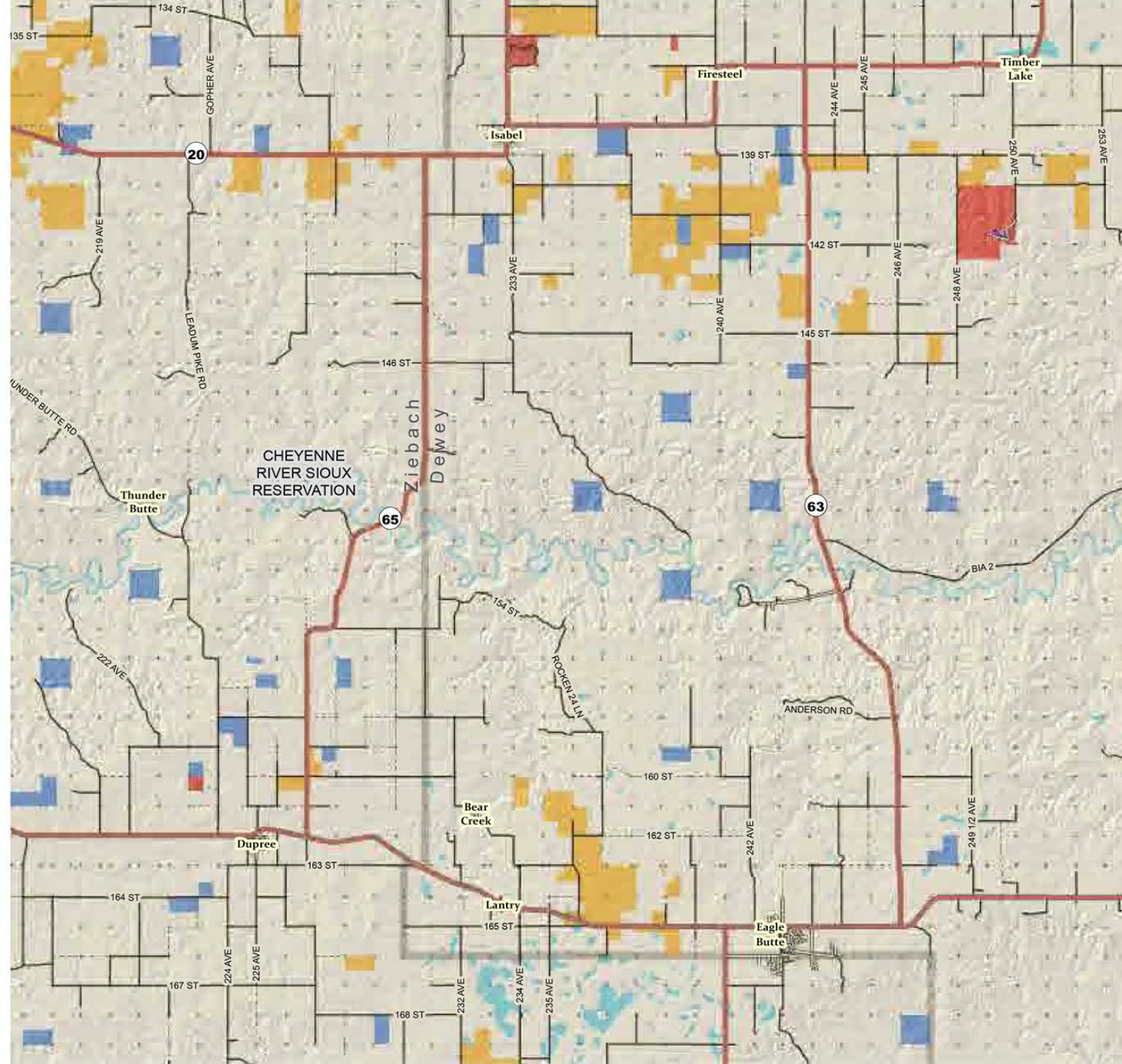
Type of Refuge	Number	Map Symbol
----------------	--------	------------

Not Applicable for this page

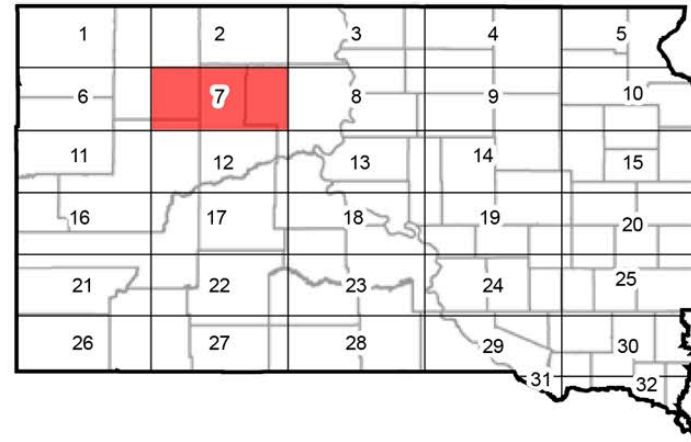
Type	Rule ID	Rule Type	Map Symbol
------	---------	-----------	------------

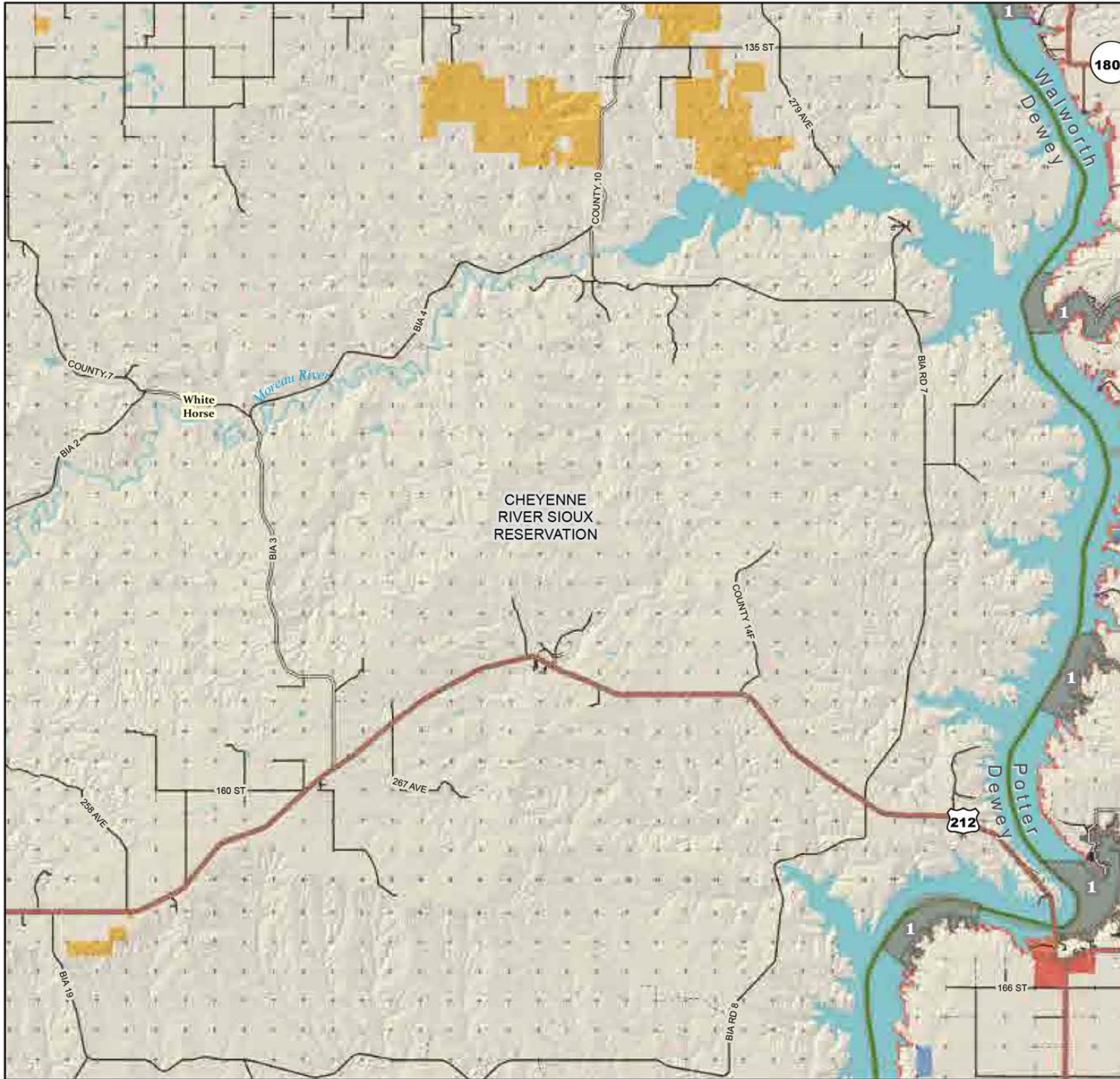
Not Applicable for this page

Federal Lands	Map Symbol
Bureau of Land Management	



Public Hunting Access Areas	Map Symbol	State Lands	Map Symbol
WIA		Game Production Areas	
		Parks and Rec Areas	
		School and Public	



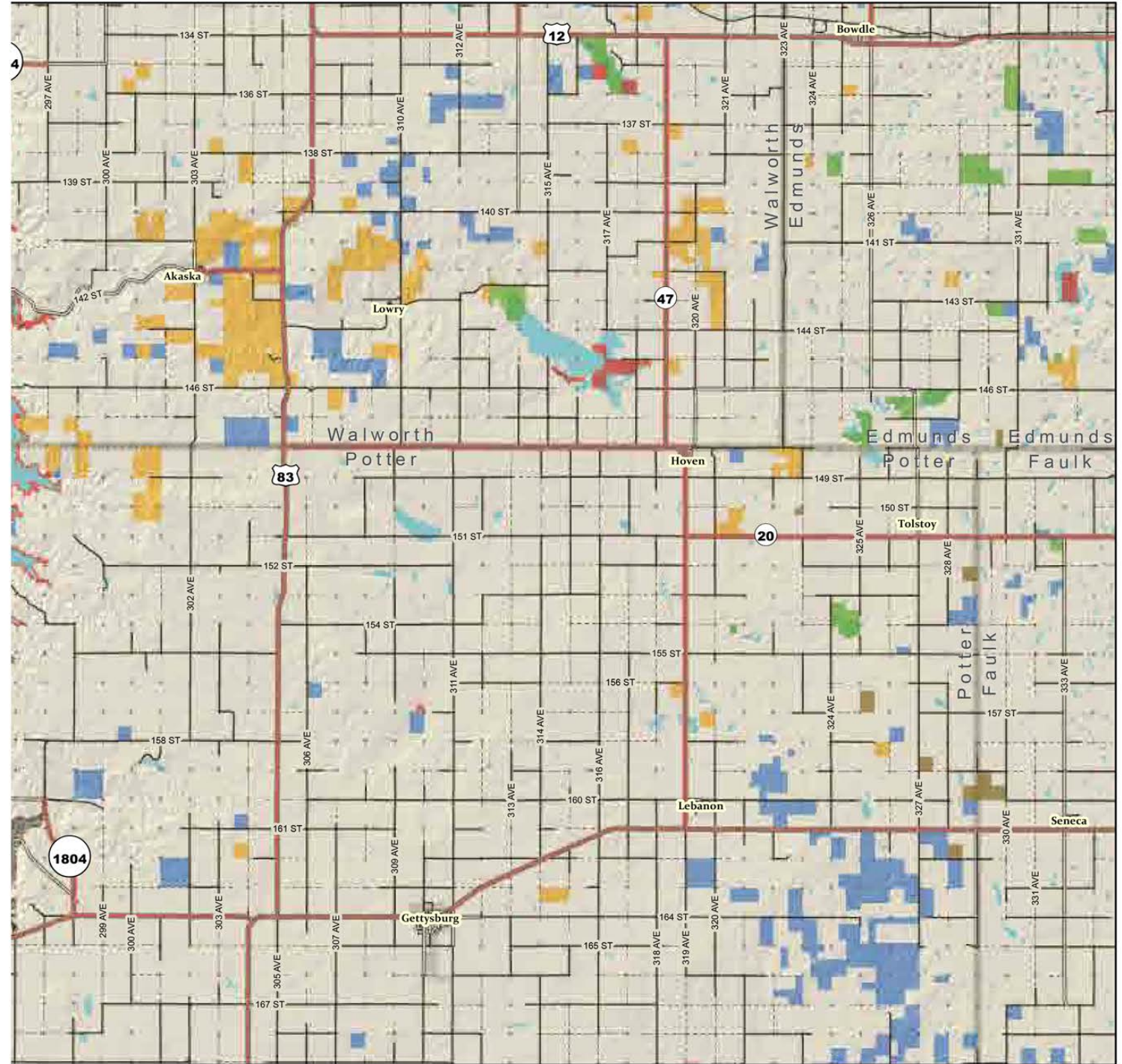


Type of Refuge	Number	Map Symbol
MR Waterfowl	1	

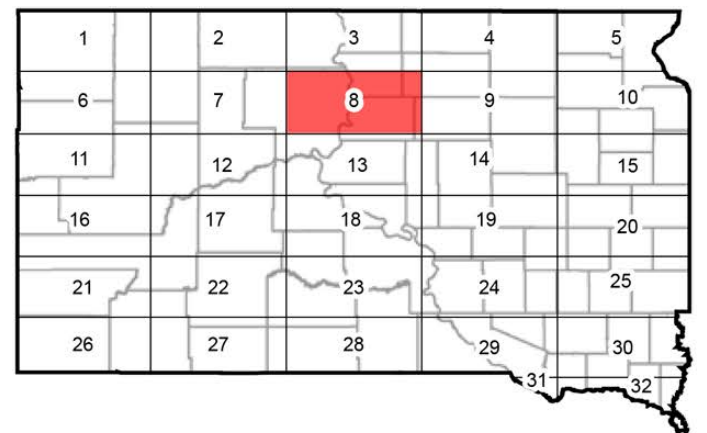
Federal Lands	Map Symbol
Corp of Engineers	
Waterfowl Production Area	

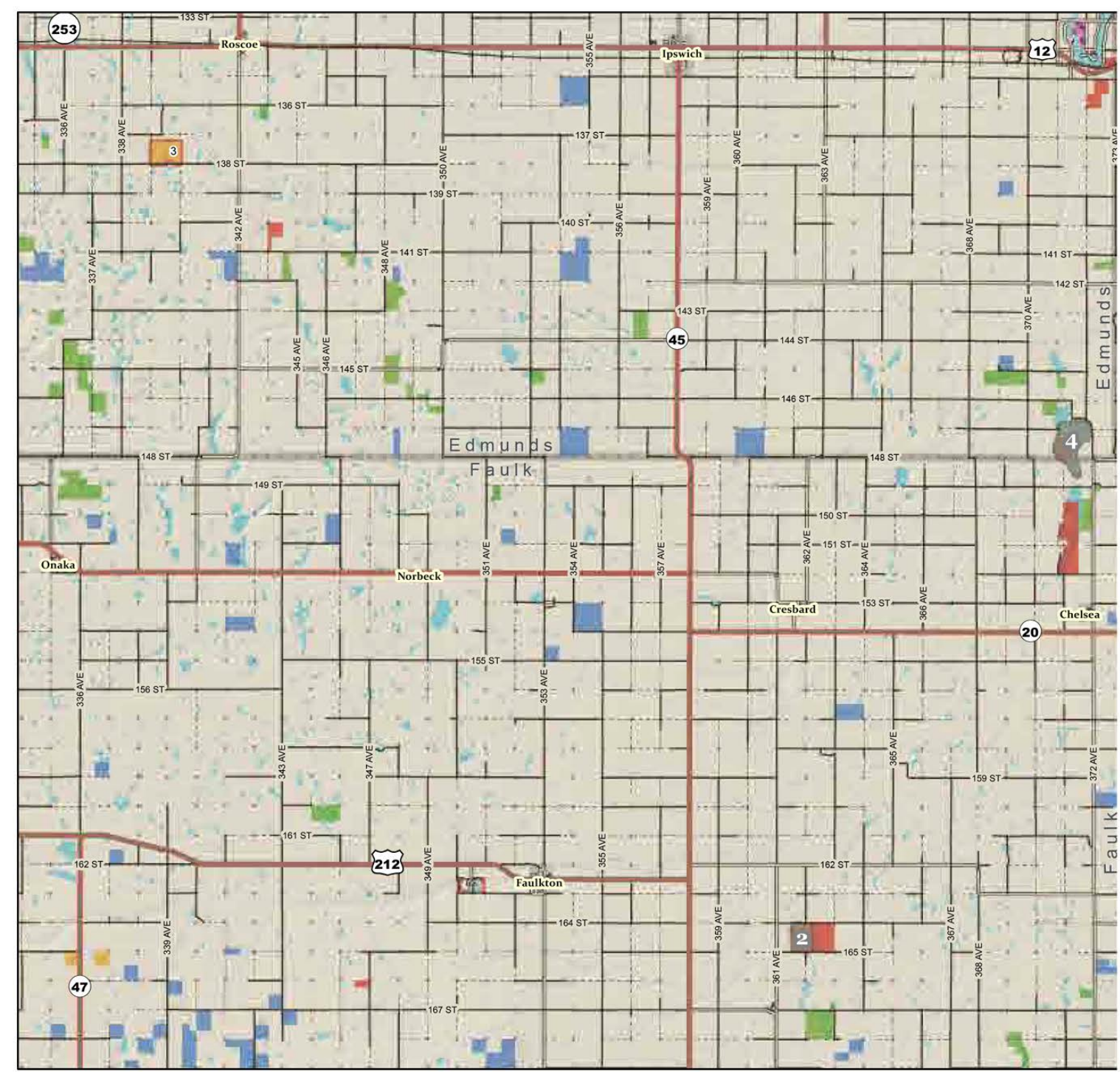
Type	Rule ID	Rule Type	Map Symbol
------	---------	-----------	------------

Not Applicable for this page



Public Hunting Access Areas	Map Symbol	State Lands	Map Symbol
CREP		Game Production Areas	
WIA		Parks and Rec Areas	
		School and Public	

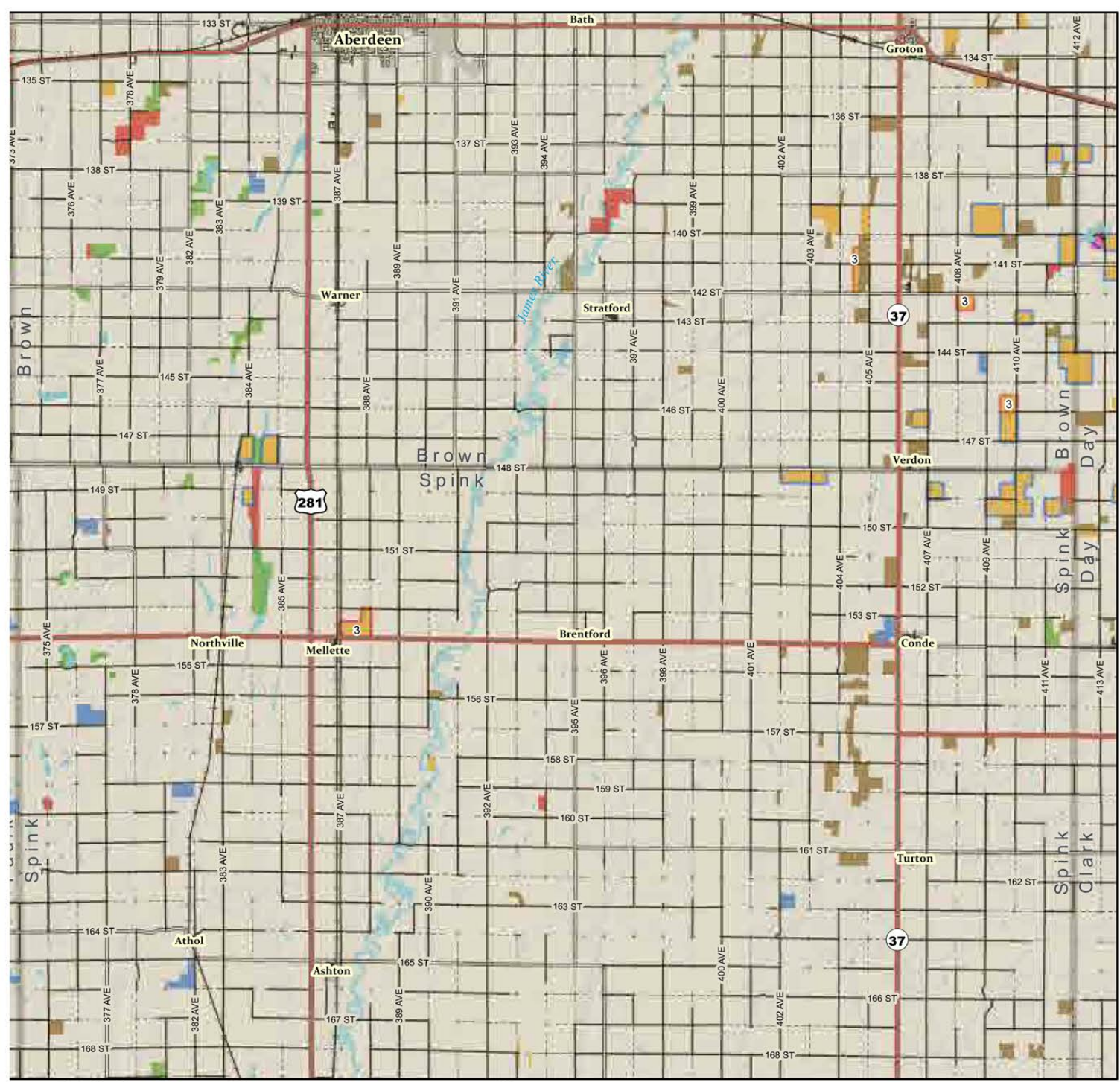




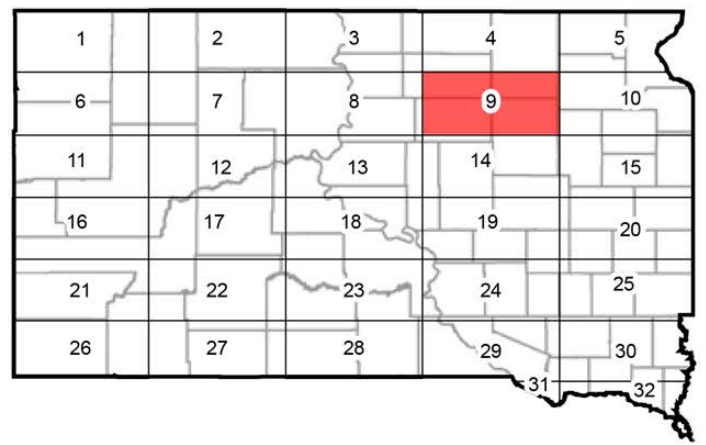
Type of Refuge	Number	Map Symbol
State Game Bird	2	
State Waterfowl	4	

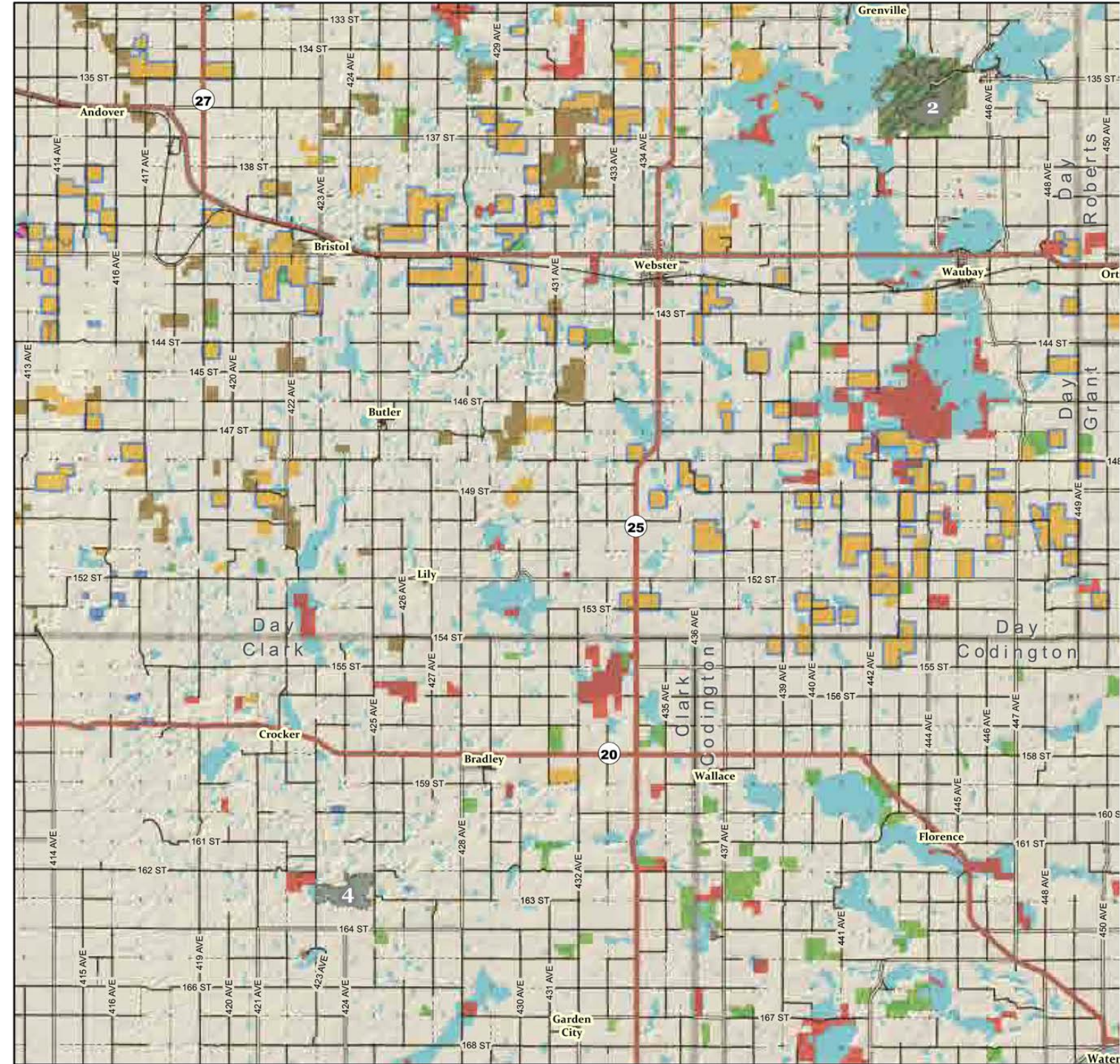
Federal Lands	Map Symbol
Waterfowl Production Area	

Type	Rule ID	Rule Type	Map Symbol
WIA	3	No hunting in unharvested crops	
	8	Driving on harvested fields allowed for waterfowl decoy placement and disabled hunter permit holders	



Public Hunting Access Areas	Map Symbol	State Lands	Map Symbol
CREP		Game Production Areas	
WIA		Parks and Rec Areas	
		School and Public	

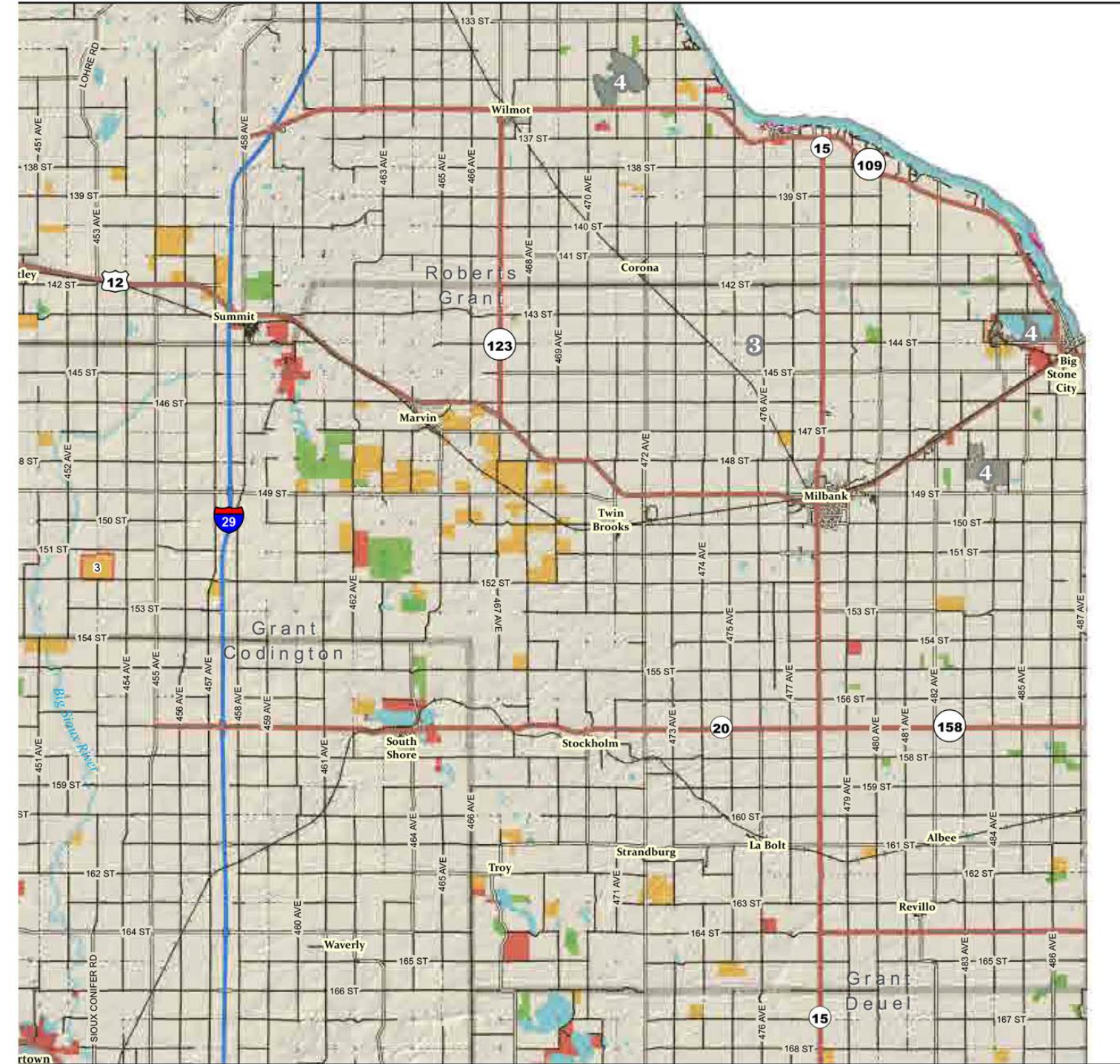




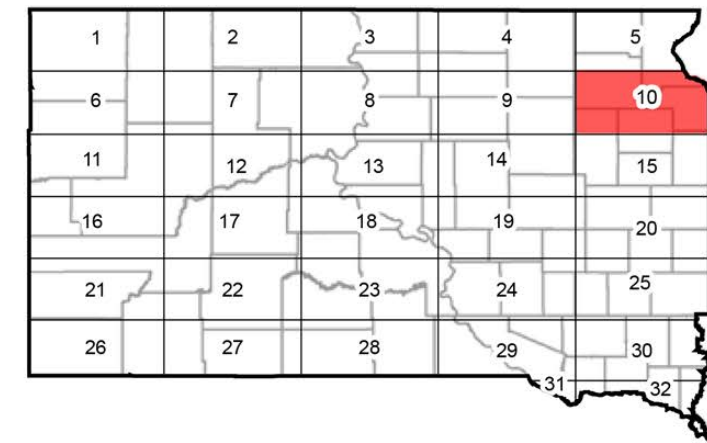
Type of Refuge	Number	Map Symbol
State Game Bird	2	
State Game Refuge	3	
State Waterfowl	4	

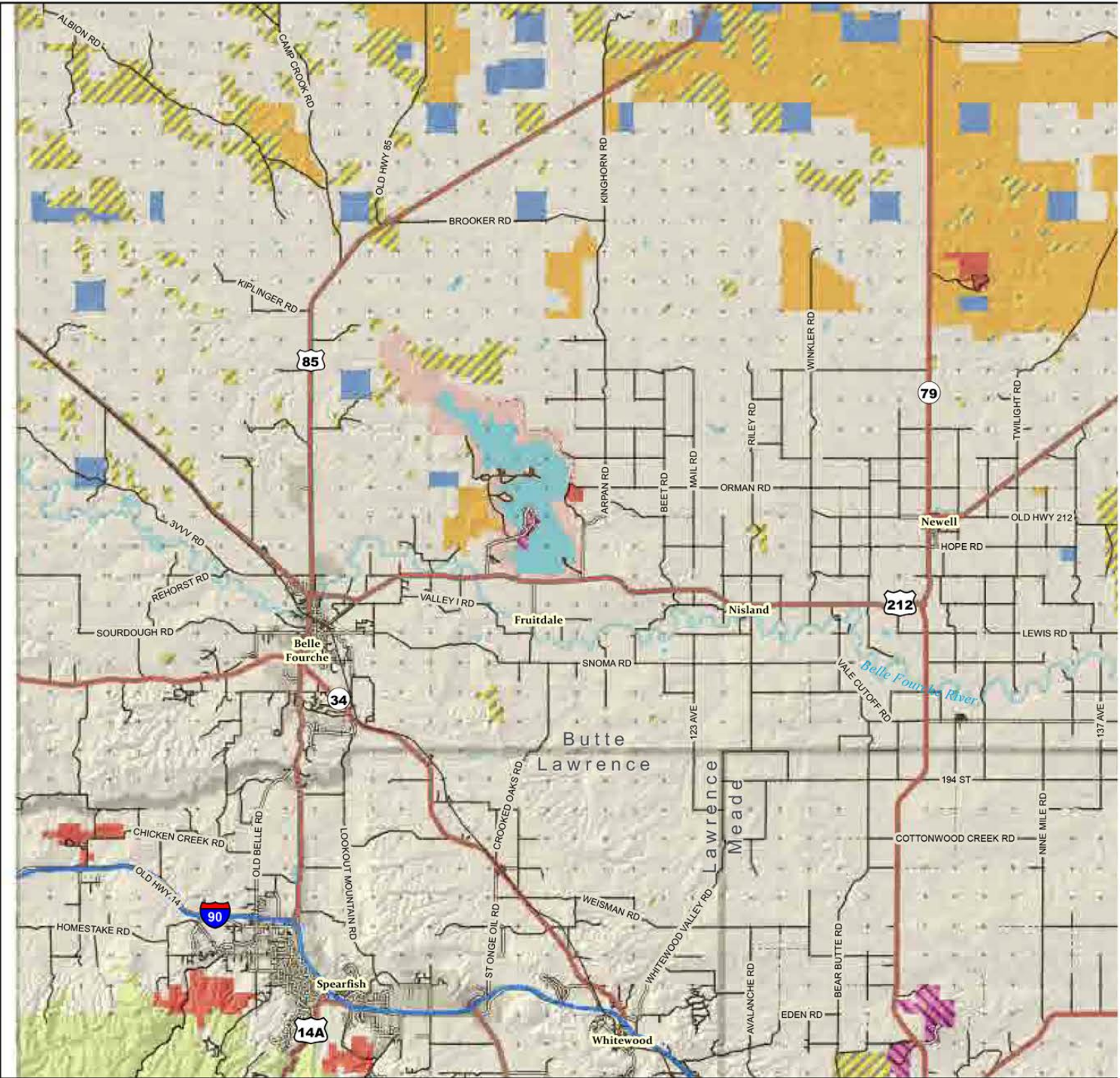
Federal Lands	Map Symbol
USFWS Wildlife Refuge	
Waterfowl Production Area	

Type	Rule ID	Rule Type	Map Symbol
CREP	3	No hunting in unharvested crops	
	8	Driving on harvested fields allowed for waterfowl decoy placement and disabled hunter permit holders	
WIA	8	Driving on harvested fields allowed for waterfowl decoy placement and disabled hunter permit holders	



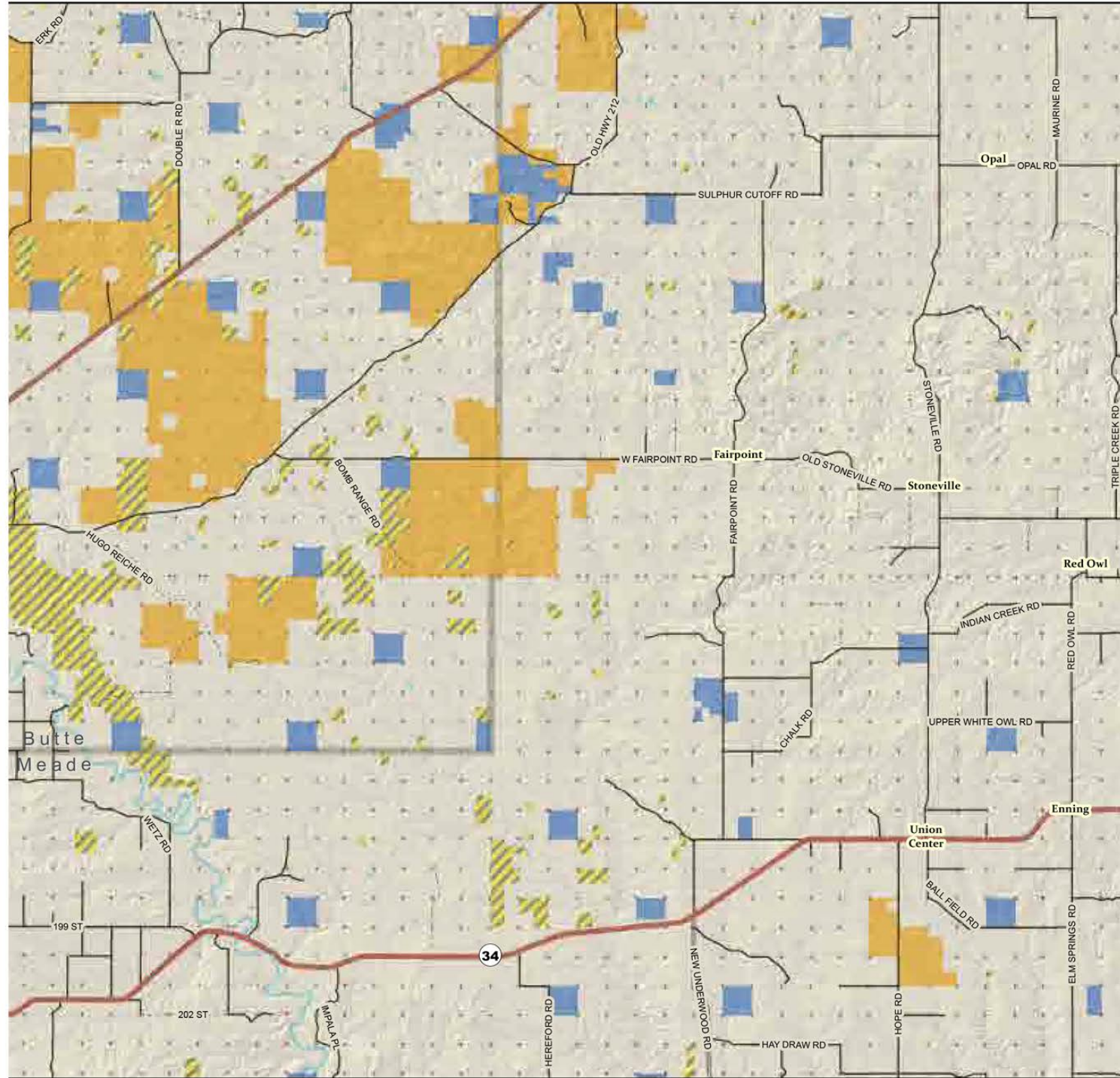
Public Hunting Access Areas	Map Symbol	State Lands	Map Symbol
CREP		Game Production Areas	
WIA		Parks and Rec Areas	
		School and Public	






Type of Refuge	Number	Map Symbol	Federal Lands	Map Symbol
Not Applicable for this page				
Type	Rule ID	Rule Type	Map Symbol	
Not Applicable for this page				

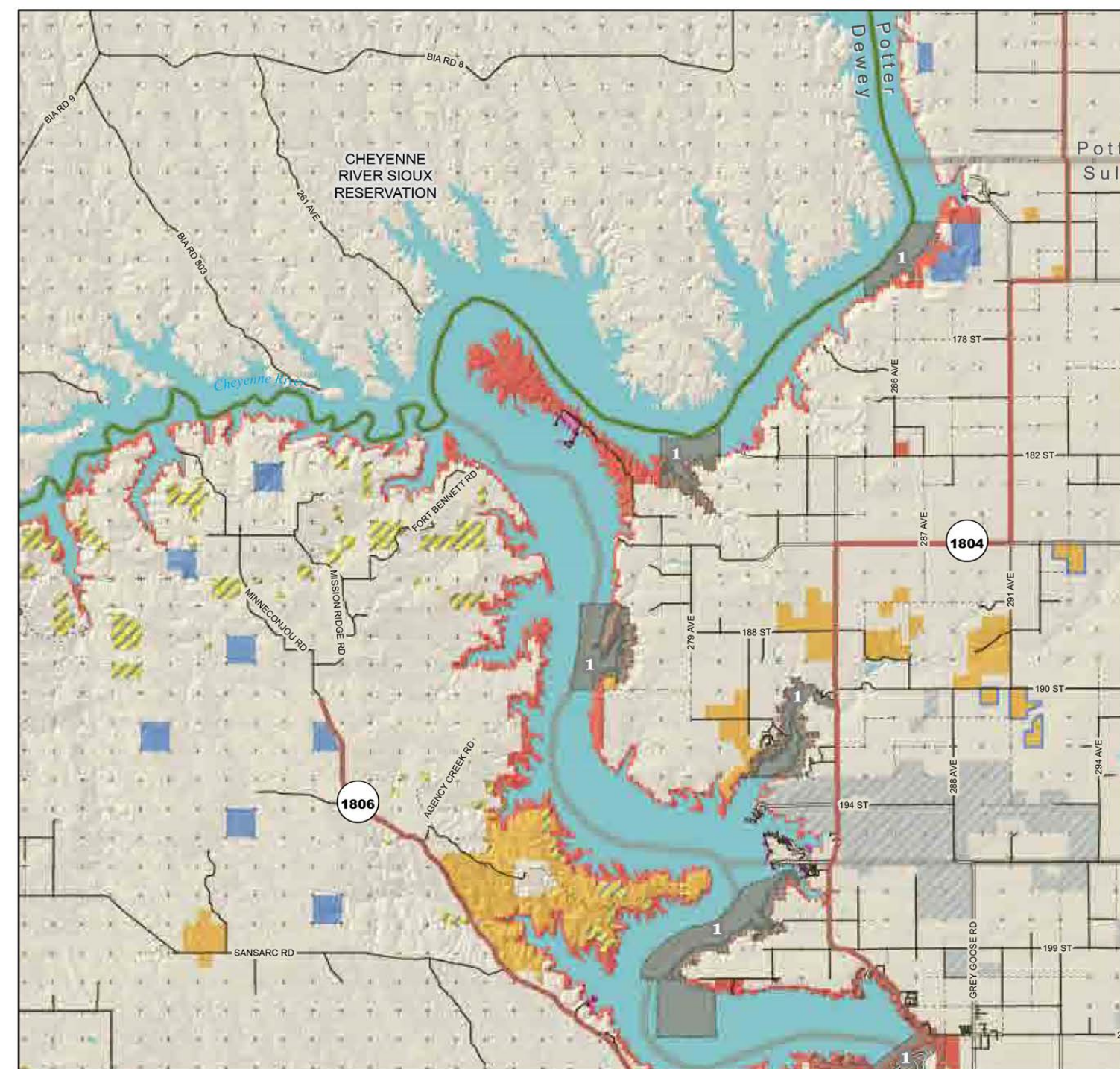
Type	Rule ID	Rule Type	Map Symbol
Not Applicable for this page			



Public Hunting Access Areas	Map Symbol	State Lands	Map Symbol
WIA	Orange	Game Production Areas	Red
		Parks and Rec Areas	Purple
		School and Public	Blue



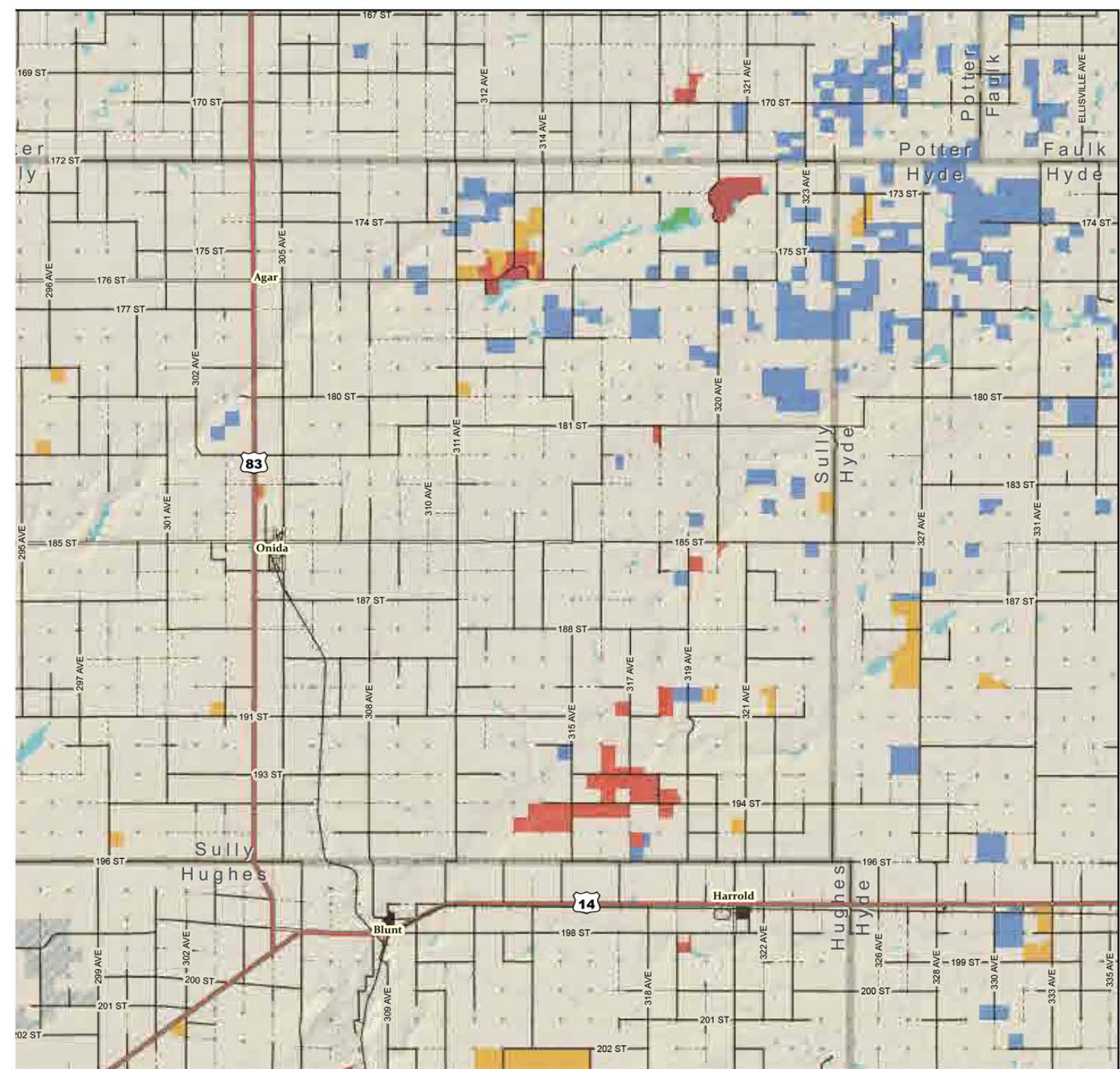




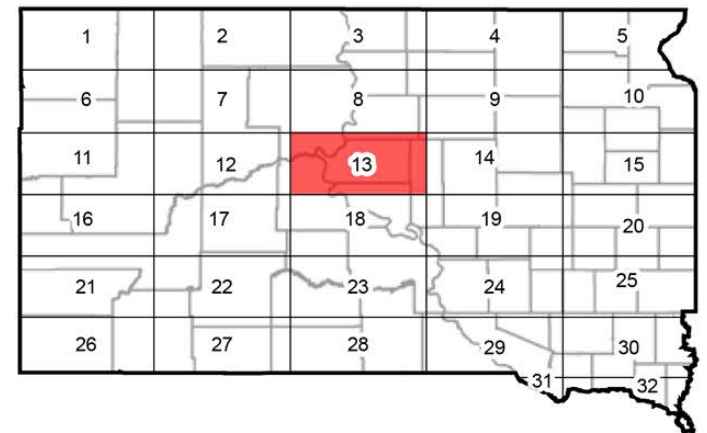
Type of Refuge	Number	Map Symbol
MR Waterfowl	1	

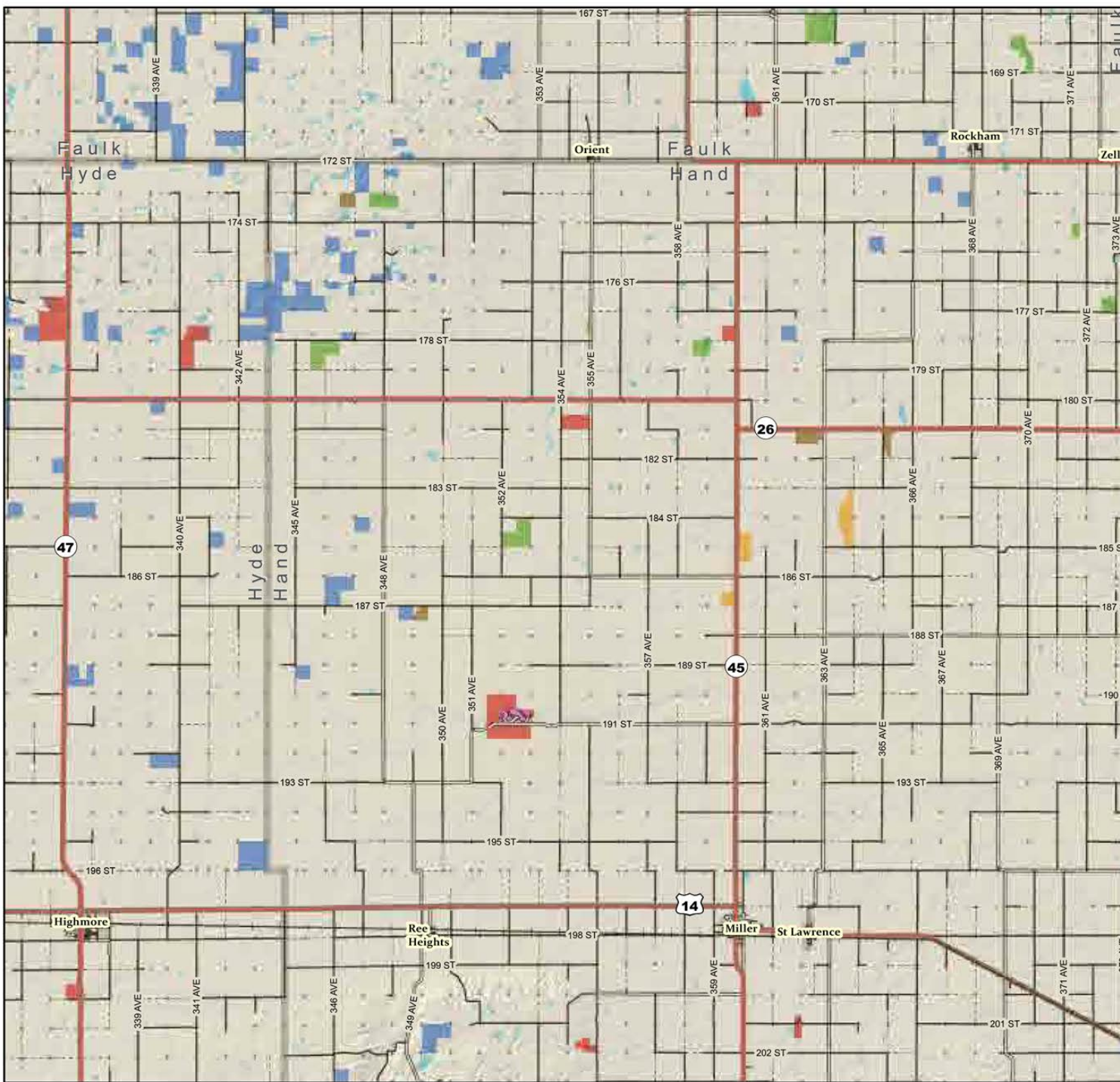
Federal Lands	Map Symbol
Bureau of Land Management	
Corp of Engineers	
Waterfowl Production Area	

Type	Rule ID	Rule Type	Map Symbol
WIA	8	Driving on harvested fields allowed for waterfowl decoy placement and disabled hunter permit holders	



Public Hunting Access Areas	Map Symbol	State Lands	Map Symbol
WIA		Game Production Areas	
Lower Oahe Waterfowl Access Area see pages 80-81 for more details		Parks and Rec Areas	
		School and Public	

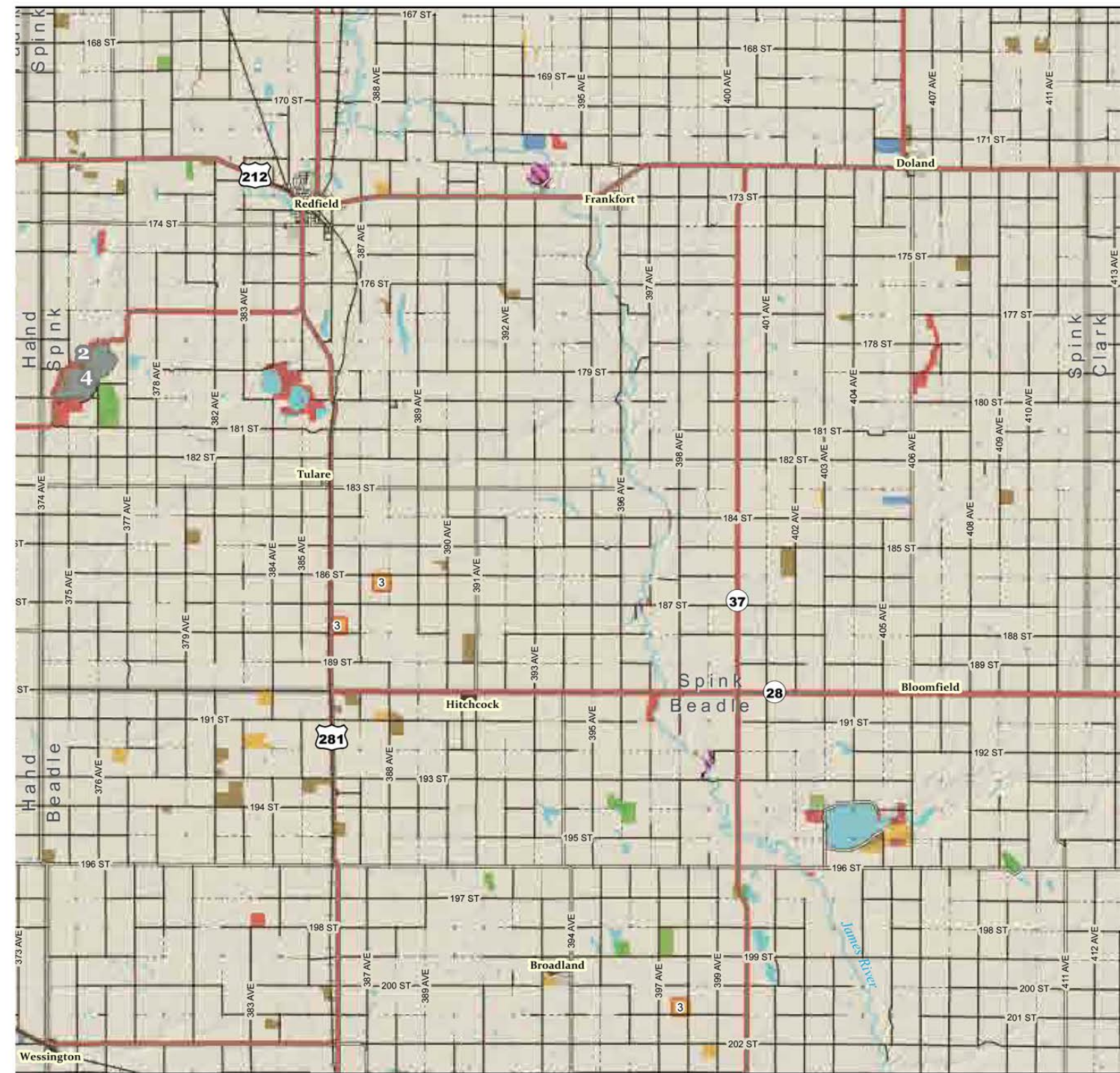




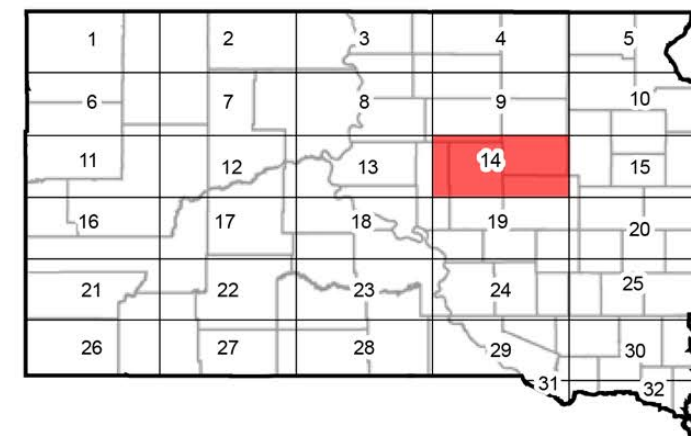
Type of Refuge	Number	Map Symbol
State Game Bird	2	
State Waterfowl	4	

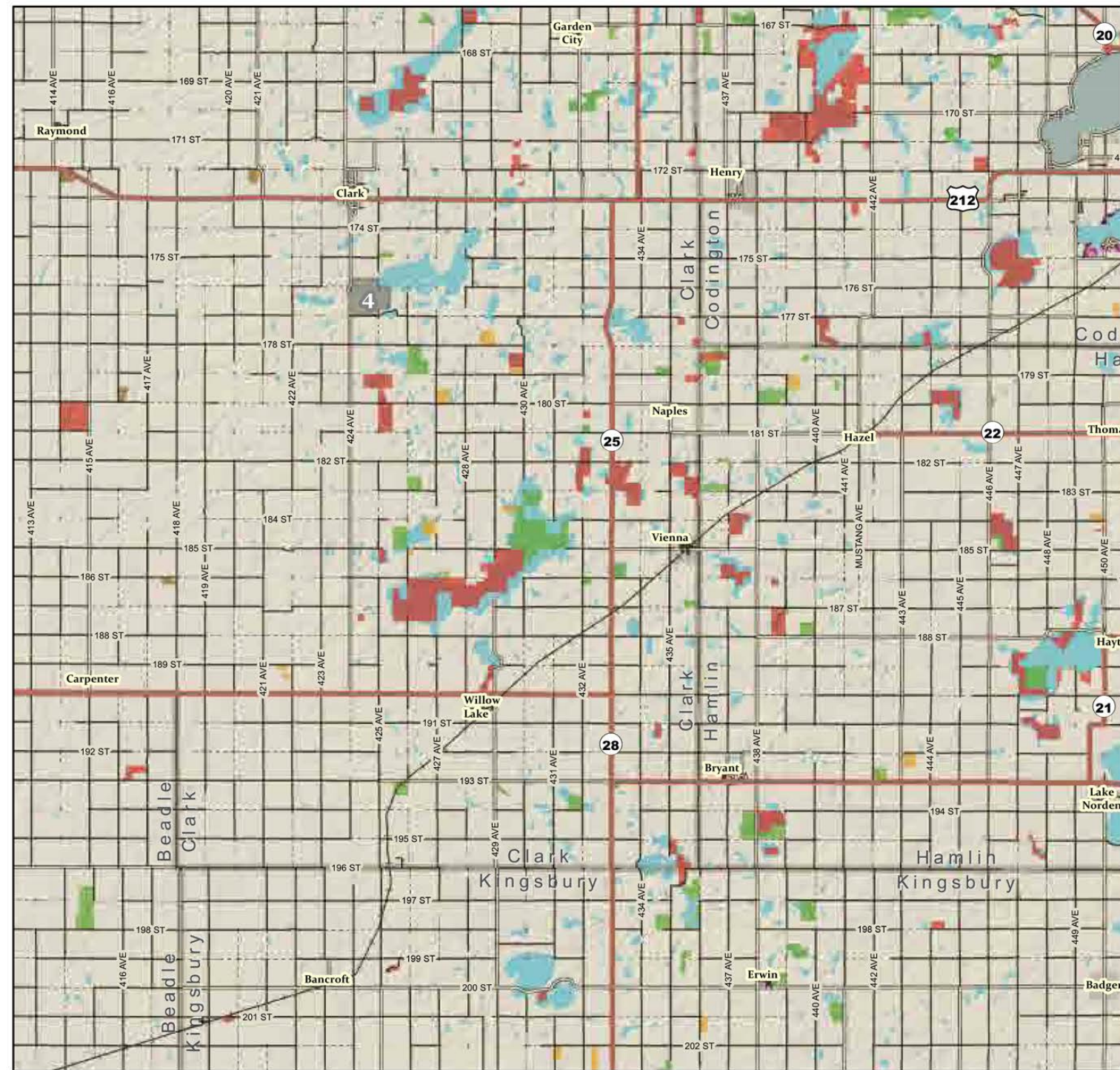
Type	Rule ID	Rule Type	Map Symbol
WIA	3	No hunting in unharvested crops	

Federal Lands	Map Symbol
Waterfowl Production Area	



Public Hunting Access Areas	Map Symbol	State Lands	Map Symbol
CREP		Game Production Areas	
WIA		Parks and Rec Areas	
		School and Public	

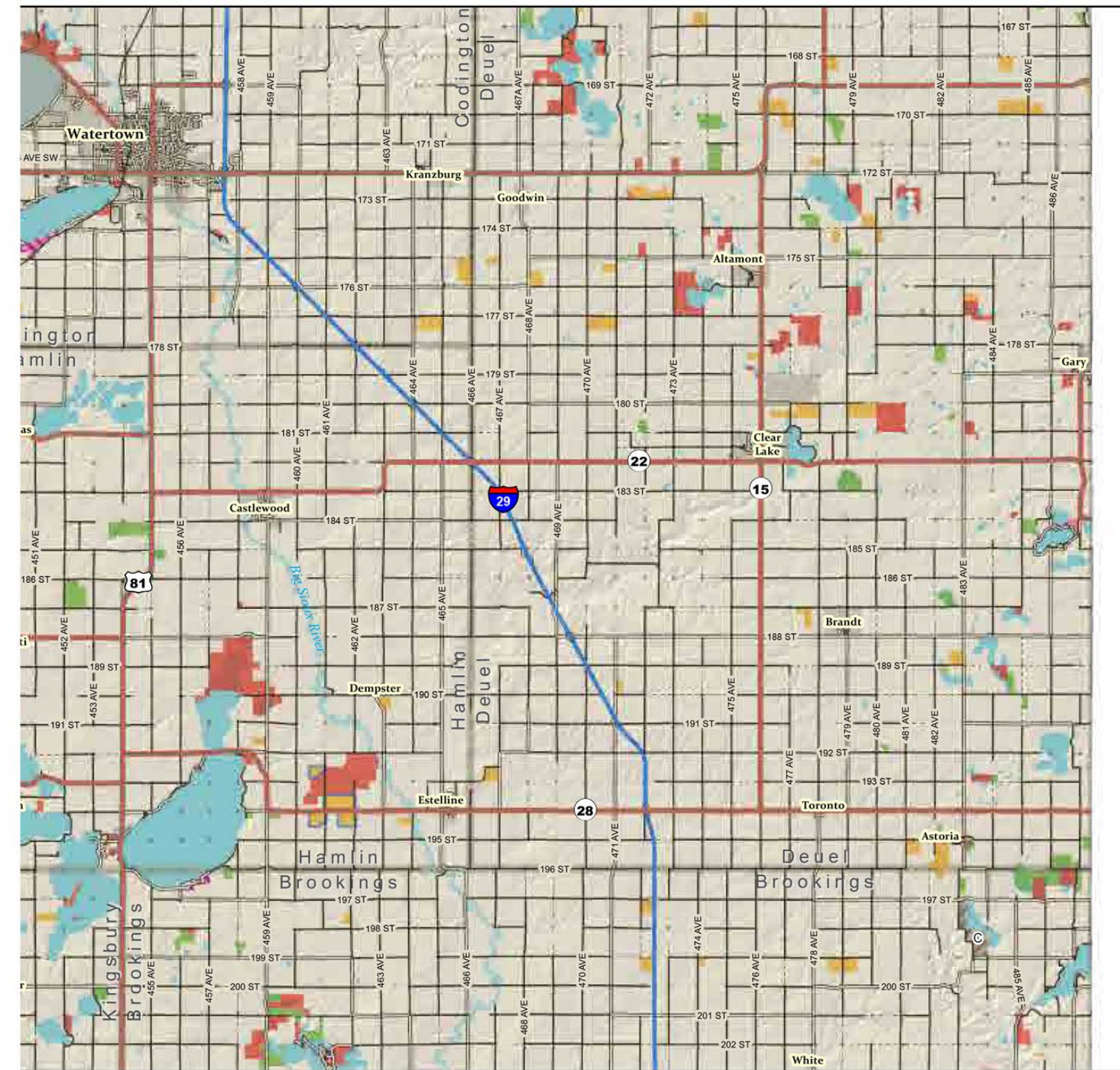




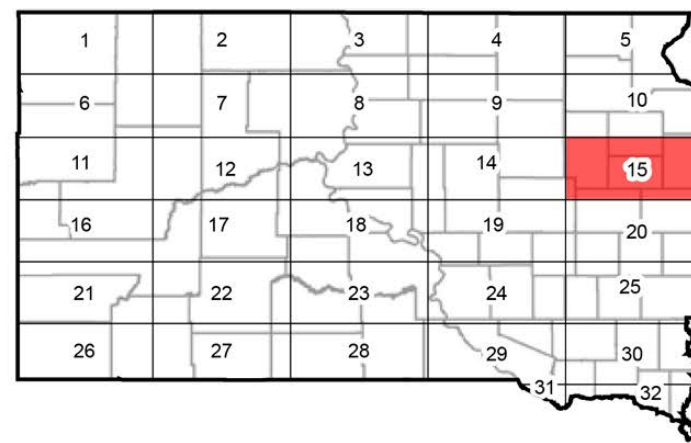
Type of Refuge	Number	Map Symbol
State Waterfowl	4	

Federal Lands	Map Symbol
Waterfowl Production Area	

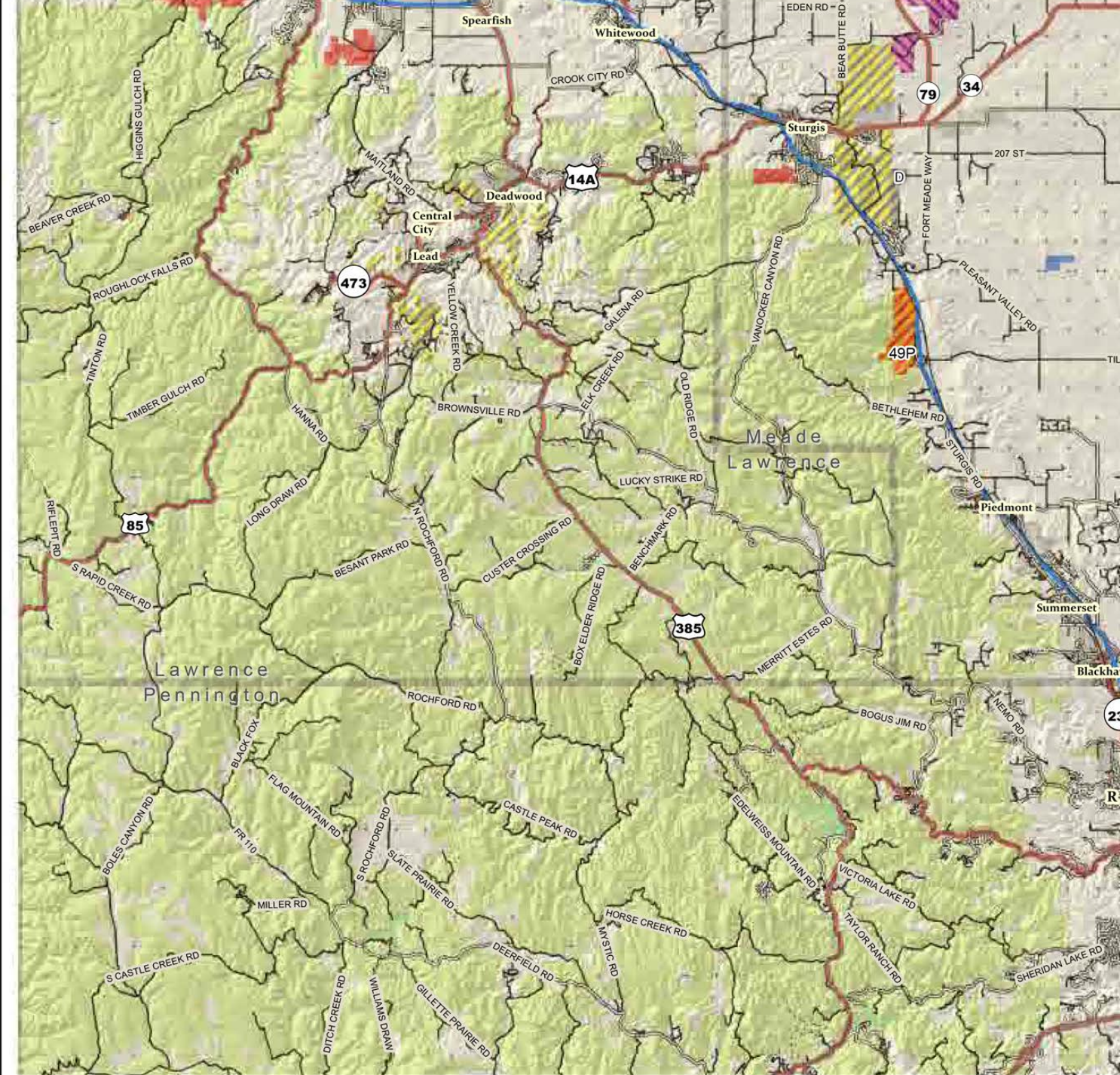
Type	Rule ID	Rule Type	Map Symbol
WIA	8	Driving on harvested fields allowed for waterfowl decoy placement and disabled hunter permit holders	



Public Hunting Access Areas	Map Symbol	State Lands	Map Symbol
CREP		Game Production Areas	
WIA		Parks and Rec Areas	
		SDSU Research	



**C - SDSU Oak Lake Field Station information found on page 11.**



Type of Refuge    Number    Map Symbol

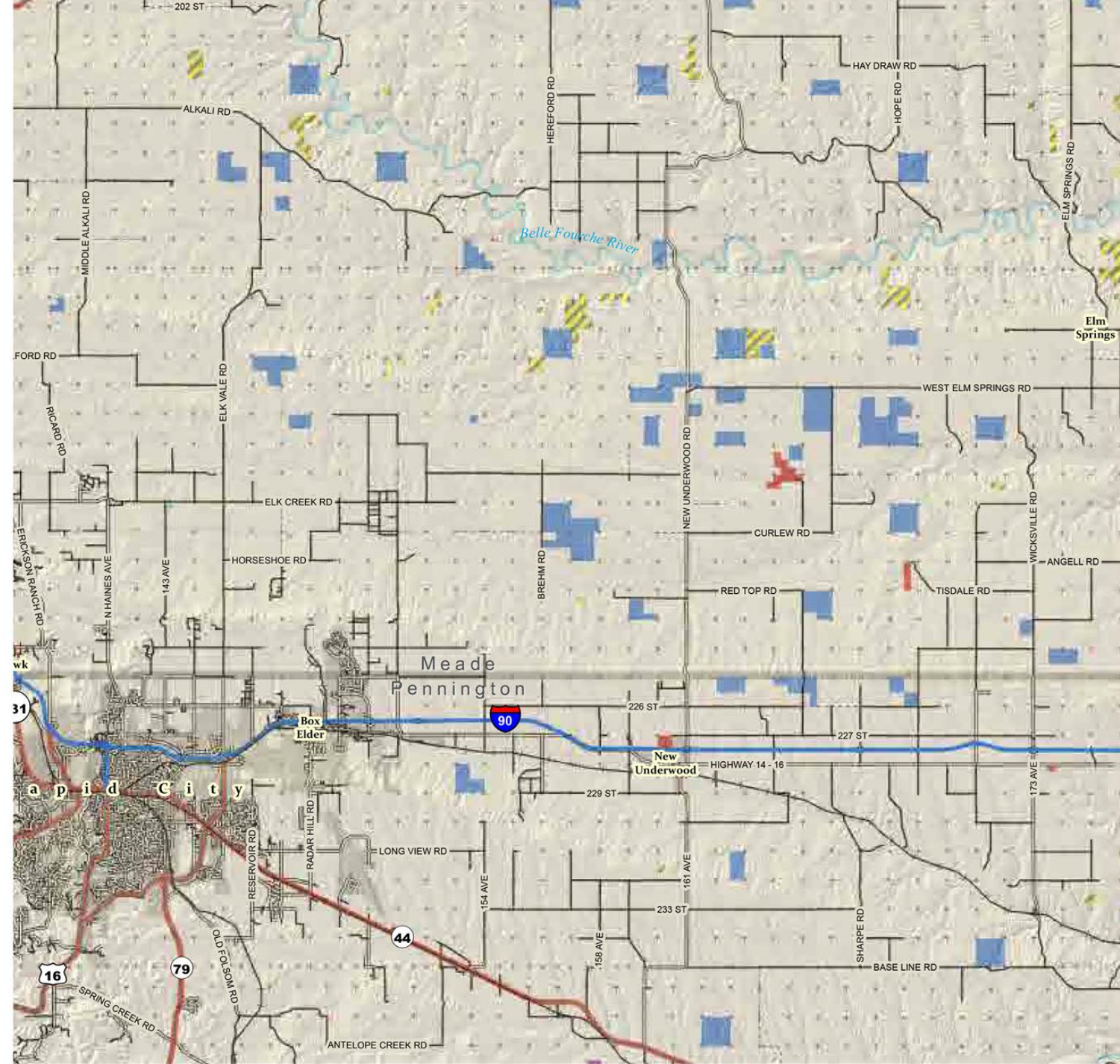
Not Applicable for this page

Type    Rule ID    Rule Type    Map Symbol

Not Applicable for this page

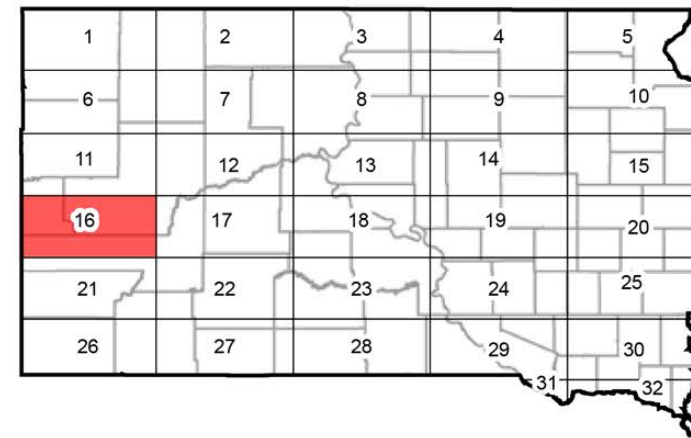
Federal Lands    Map Symbol

- Black Hills National Forest
- Buffalo Gap National Grassland
- Bureau of Land Management



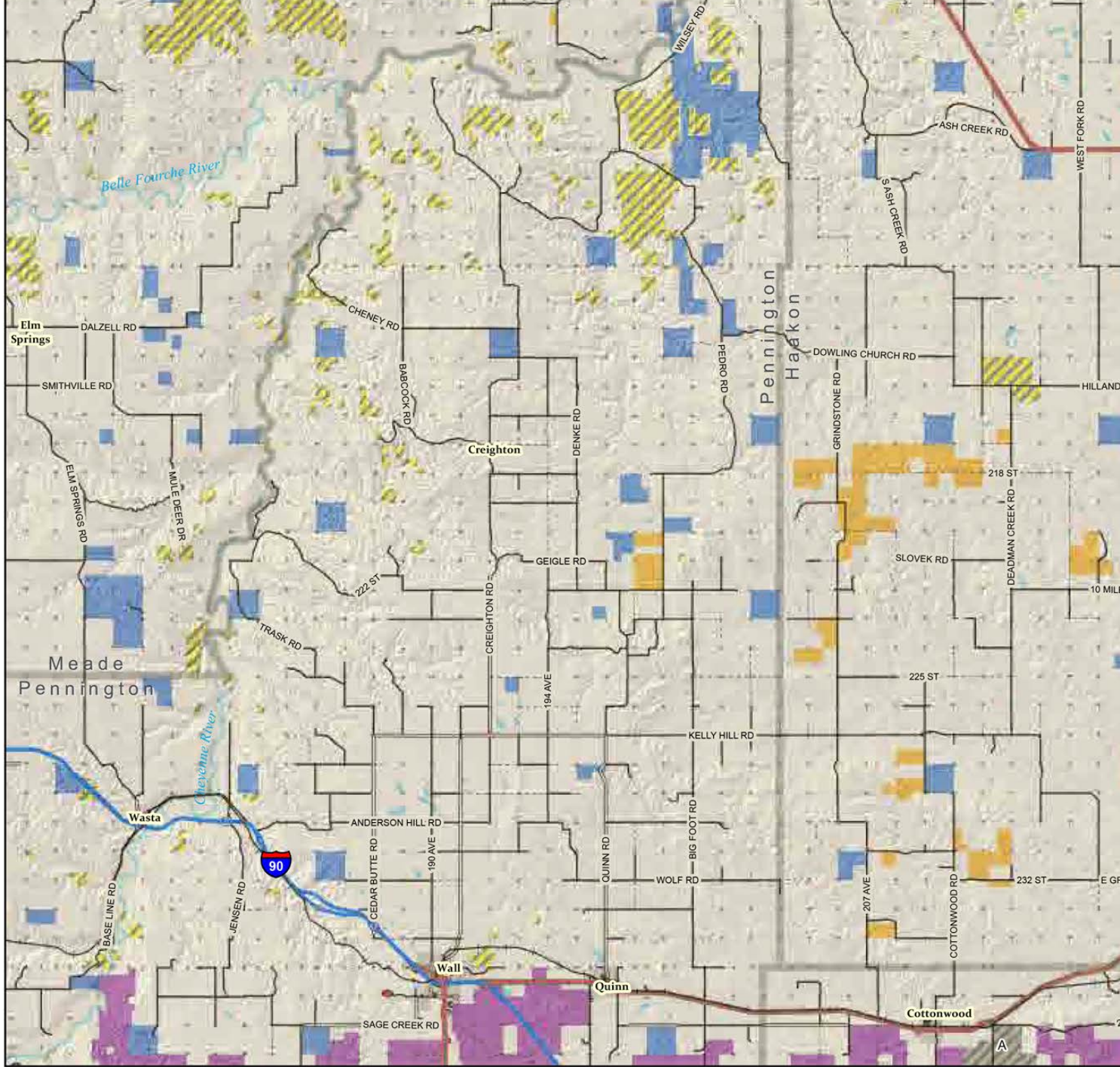
Public Hunting Access Areas    Map Symbol    State Lands    Map Symbol

- CHAP
- Game Production Areas
- Parks and Rec Areas
- School and Public
- SDSU Research



D - SDSU Fort Meade Research Station information found on page 11.

Rules for CHAP Areas 49P, can be found on pages 8 and 9



Type of Refuge    Number    Map Symbol

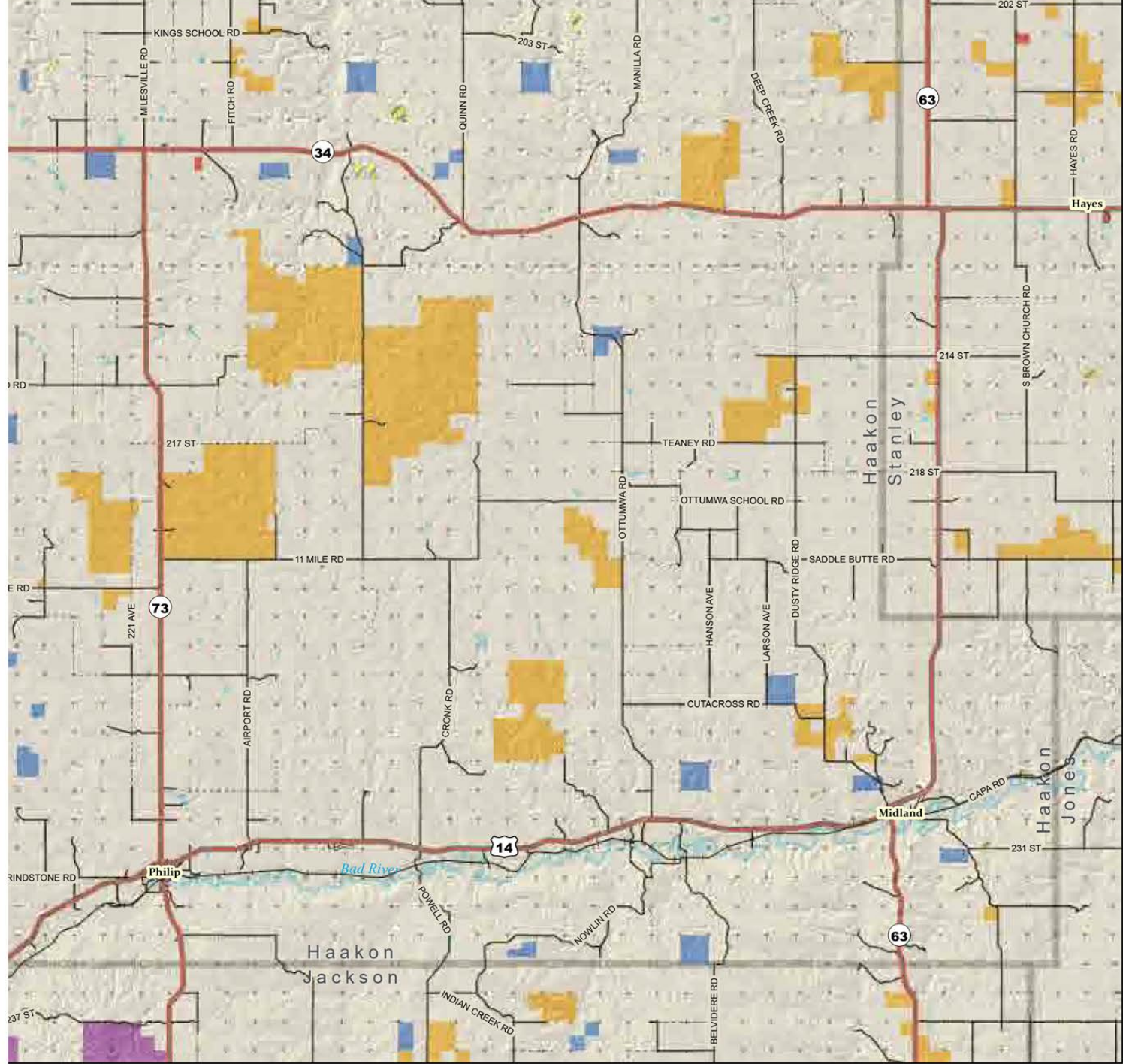
Not Applicable for this page

Type    Rule ID    Rule Type    Map Symbol

Not Applicable for this page

Federal Lands    Map Symbol

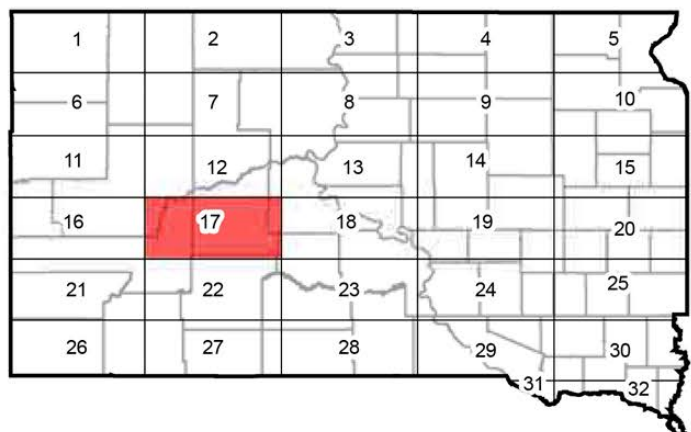
- Buffalo Gap National Grassland
- Bureau of Land Management

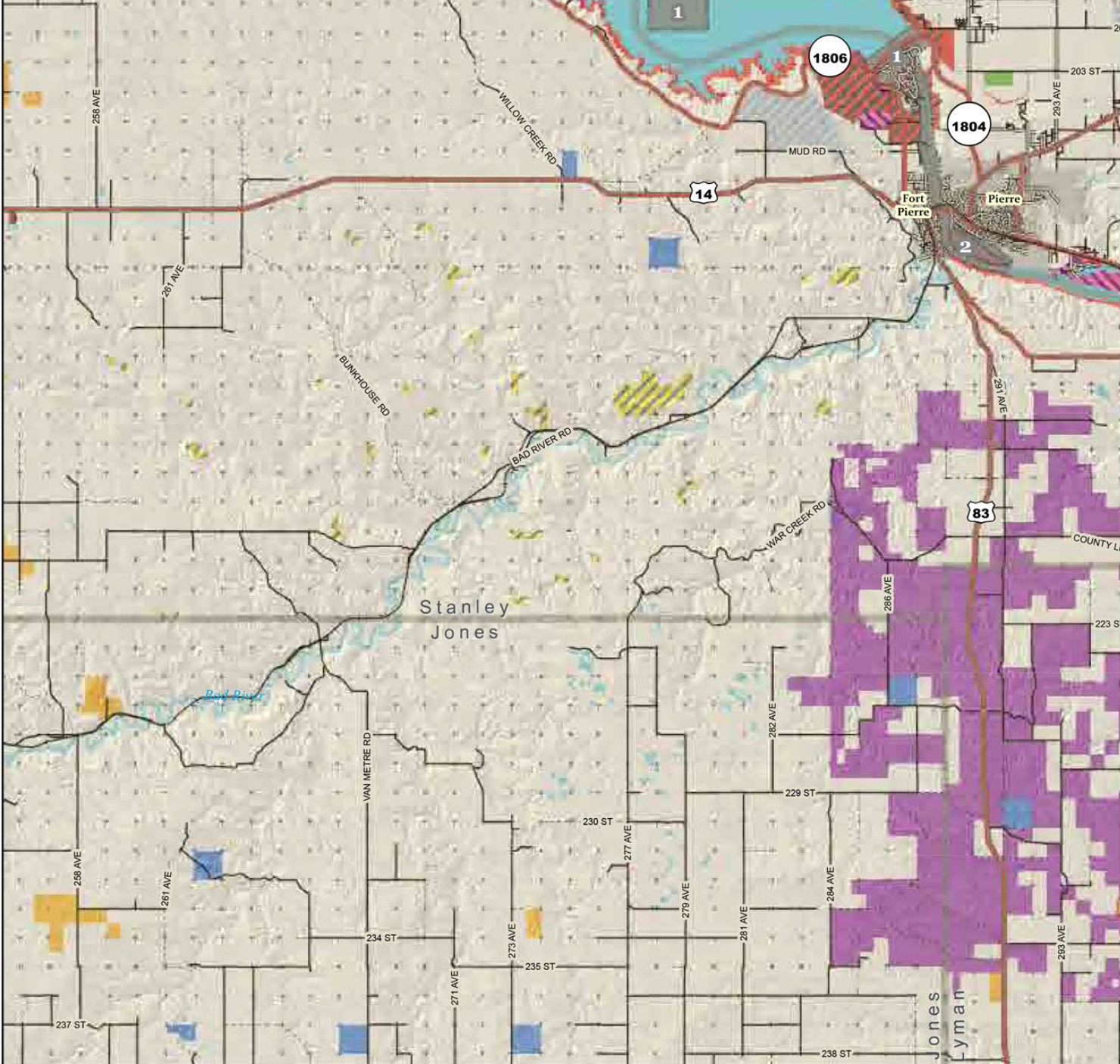


Public Hunting Access Areas    Map Symbol    State Lands    Map Symbol

- WIA
- Game Production Areas
- School and Public
- SDSU Research

A - SDSU Cottonwood Research Station information found on page 11.

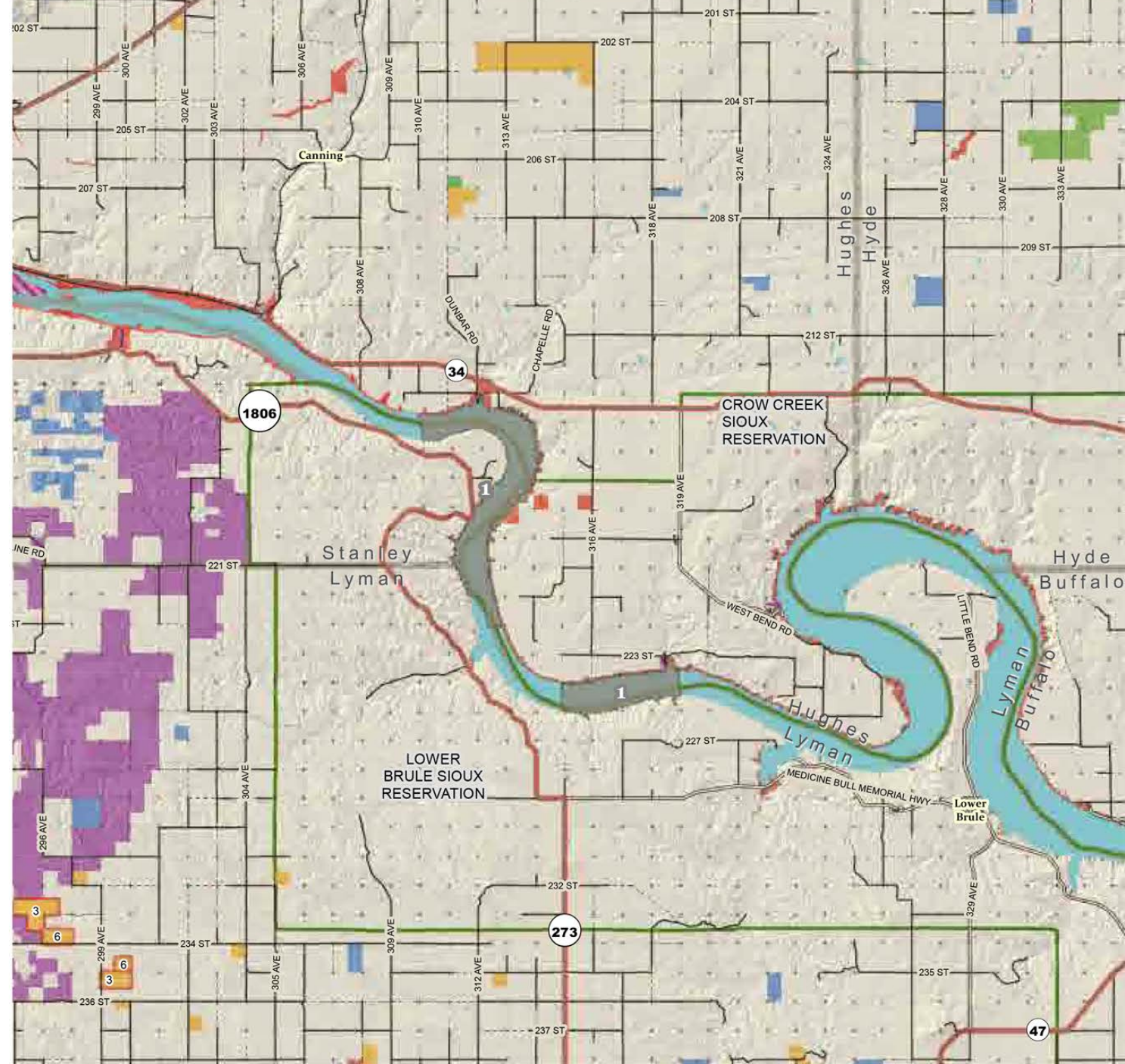




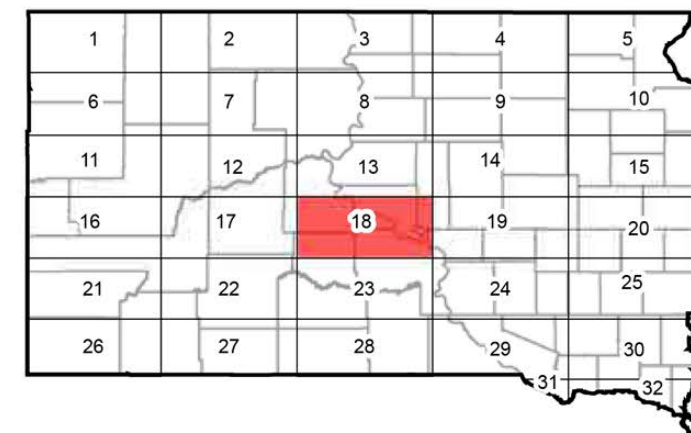
Type of Refuge	Number	Map Symbol
MR Waterfowl	1	
State Game Bird	2	

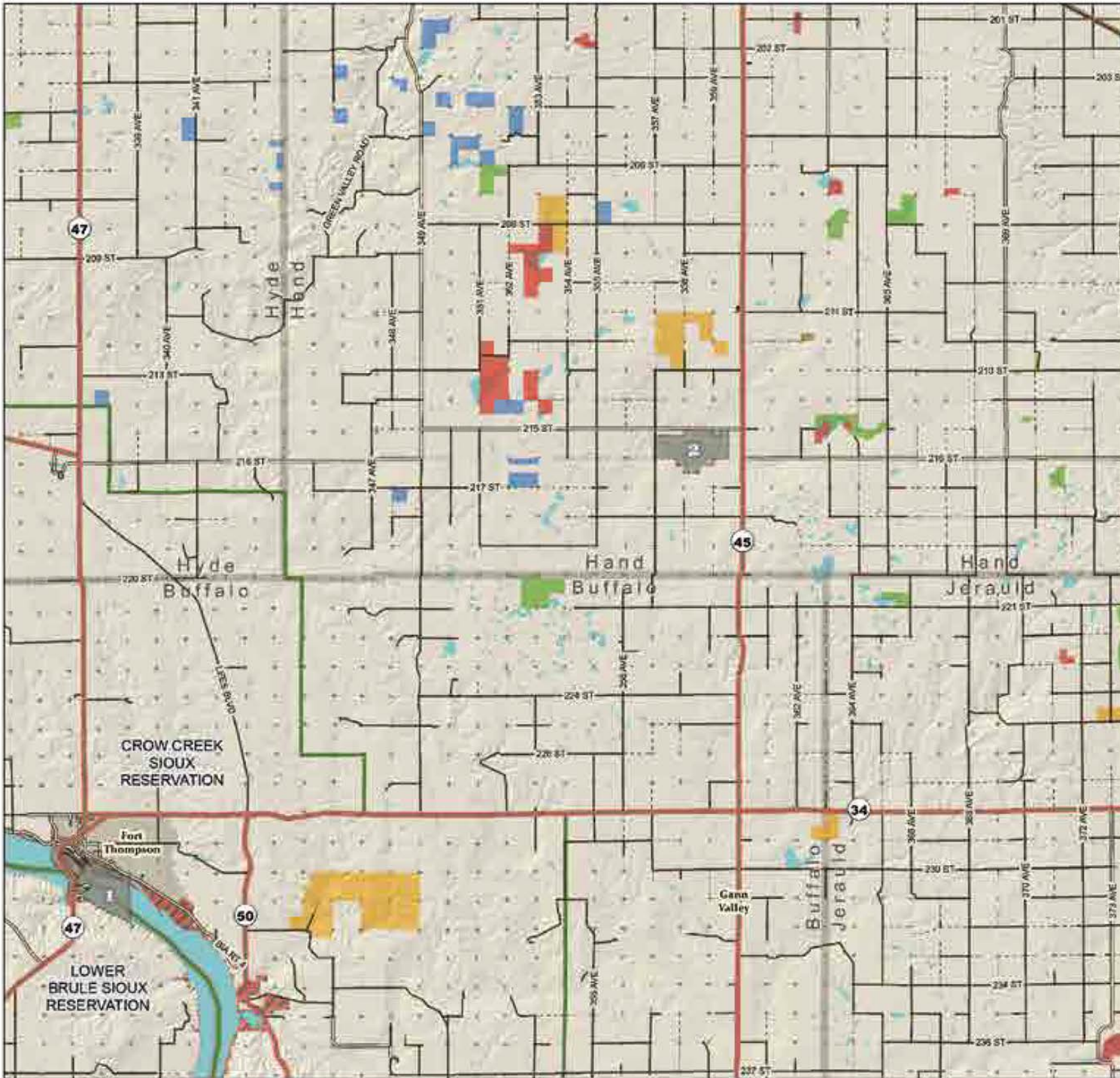
Type	Rule ID	Rule Type	Map Symbol
WIA	3	No hunting in unharvested crops	
	6	Not Open Until Nov. 1	

Federal Lands	Map Symbol
Bureau of Land Management	
Corp of Engineers	
Fort Pierre National Grassland	
Waterfowl Production Area	



Public Hunting Access Areas	Map Symbol	State Lands	Map Symbol
WIA		Game Production Areas	
Lower Oahe Waterfowl Access Area see pages 80-81 for more details		Parks and Rec Areas	
		School and Public	

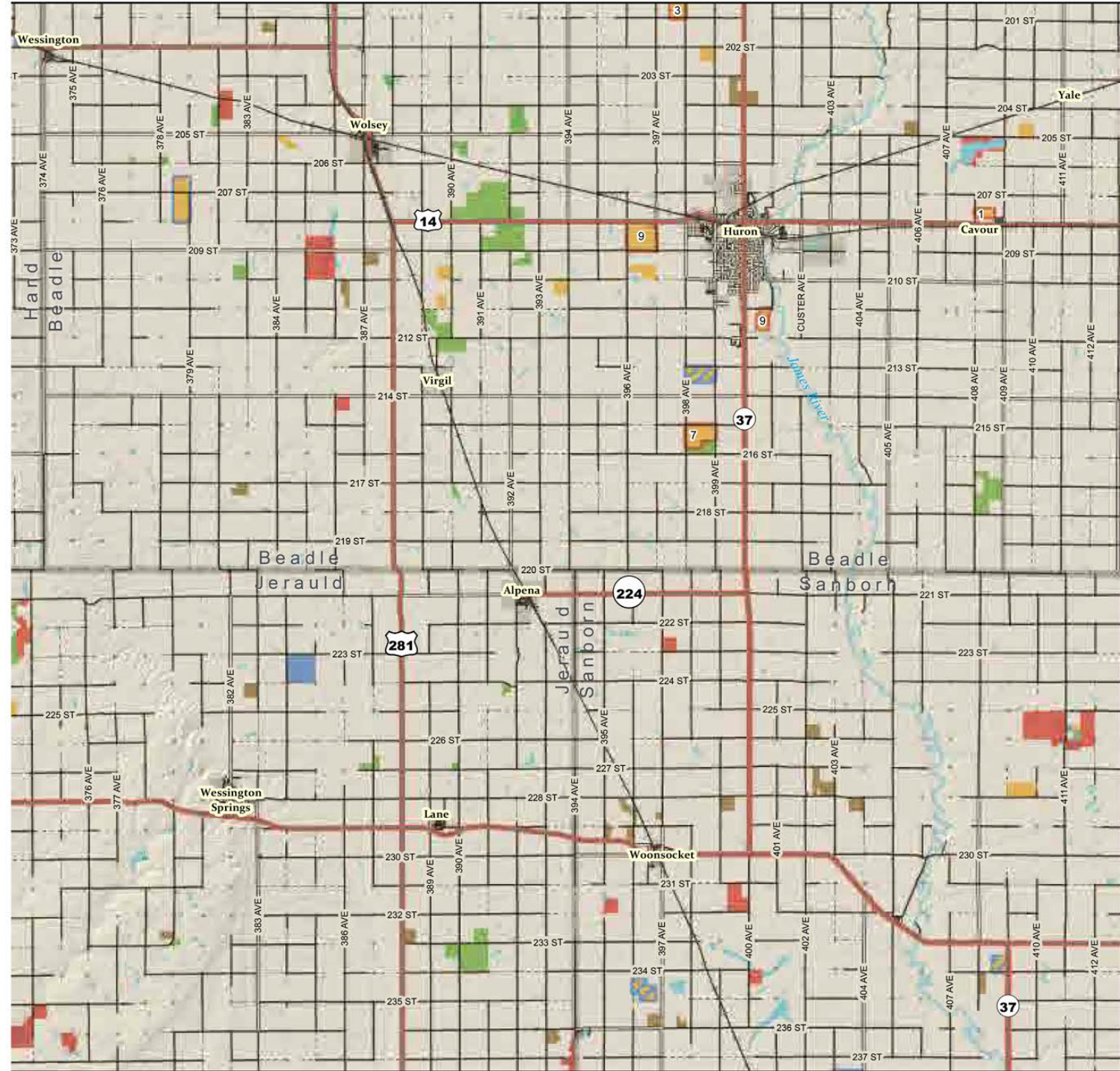




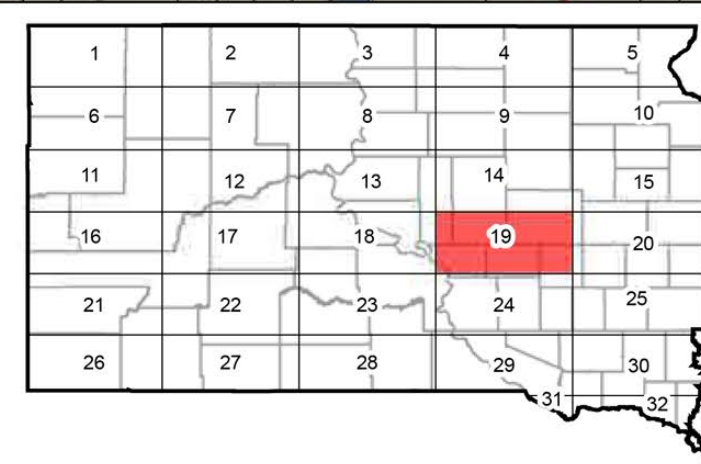
Type of Refuge	Number	Map Symbol
MR Waterfowl	1	
State Game Bird	2	

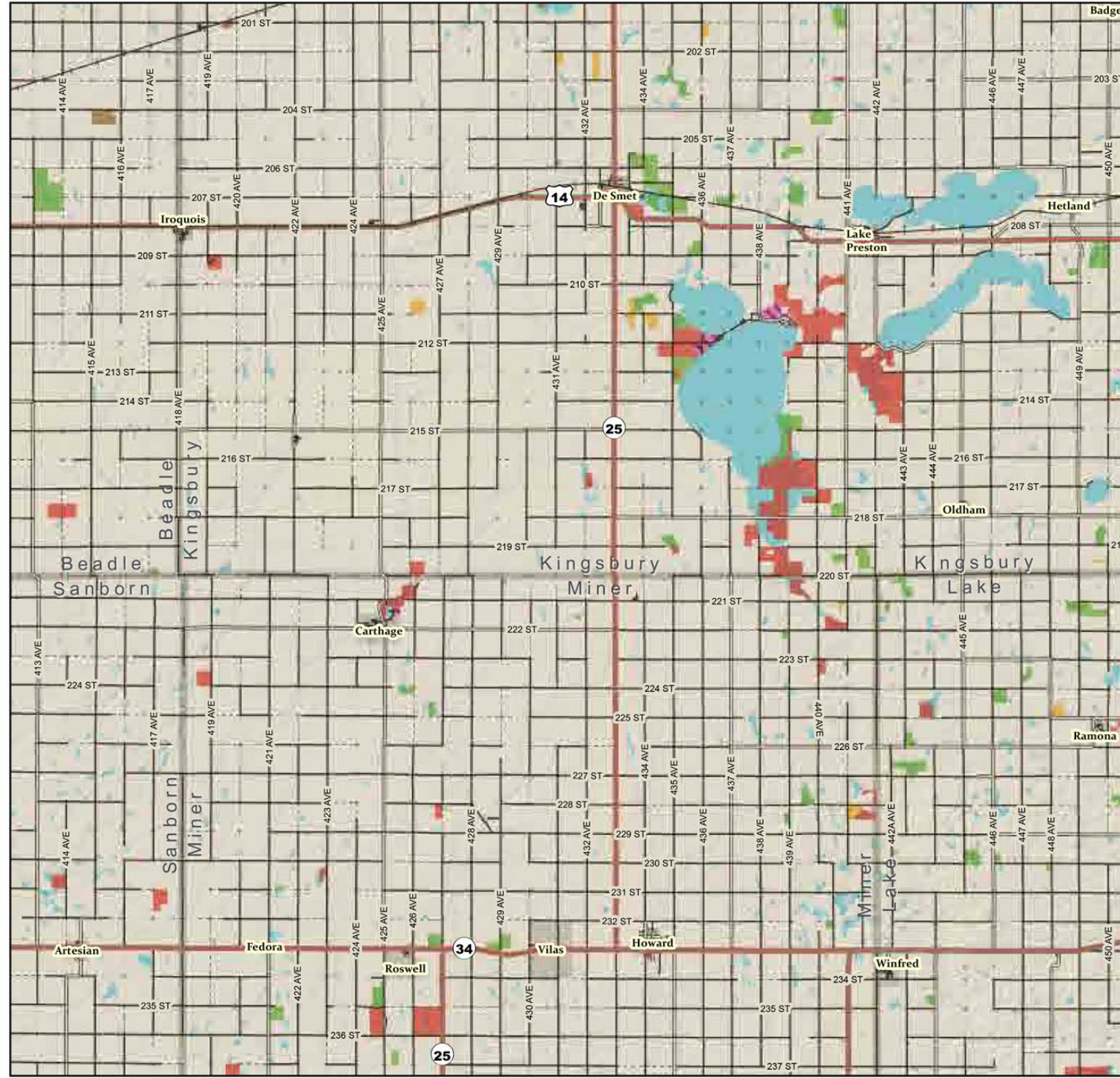
Type	Rule ID	Rule Type	Map Symbol
DU	8	Driving on harvested fields allowed for waterfowl decoy placement and disabled hunter permit holders	
	1	Archery and shotguns using shotshells only	
	3	No hunting in unharvested crops	
WIA	7	Not Open Until Oct. 1	
	8	Driving on harvested fields allowed for waterfowl decoy placement and disabled hunter permit holders	
	9	Archery, Muzzleloaders, and Shotguns Only	

Federal Lands	Map Symbol
Corp of Engineers	
Waterfowl Production Area	



Public Hunting Access Areas	Map Symbol	State Lands	Map Symbol
CREP		Game Production Areas	
DU		Parks and Rec Areas	
WIA		School and Public	

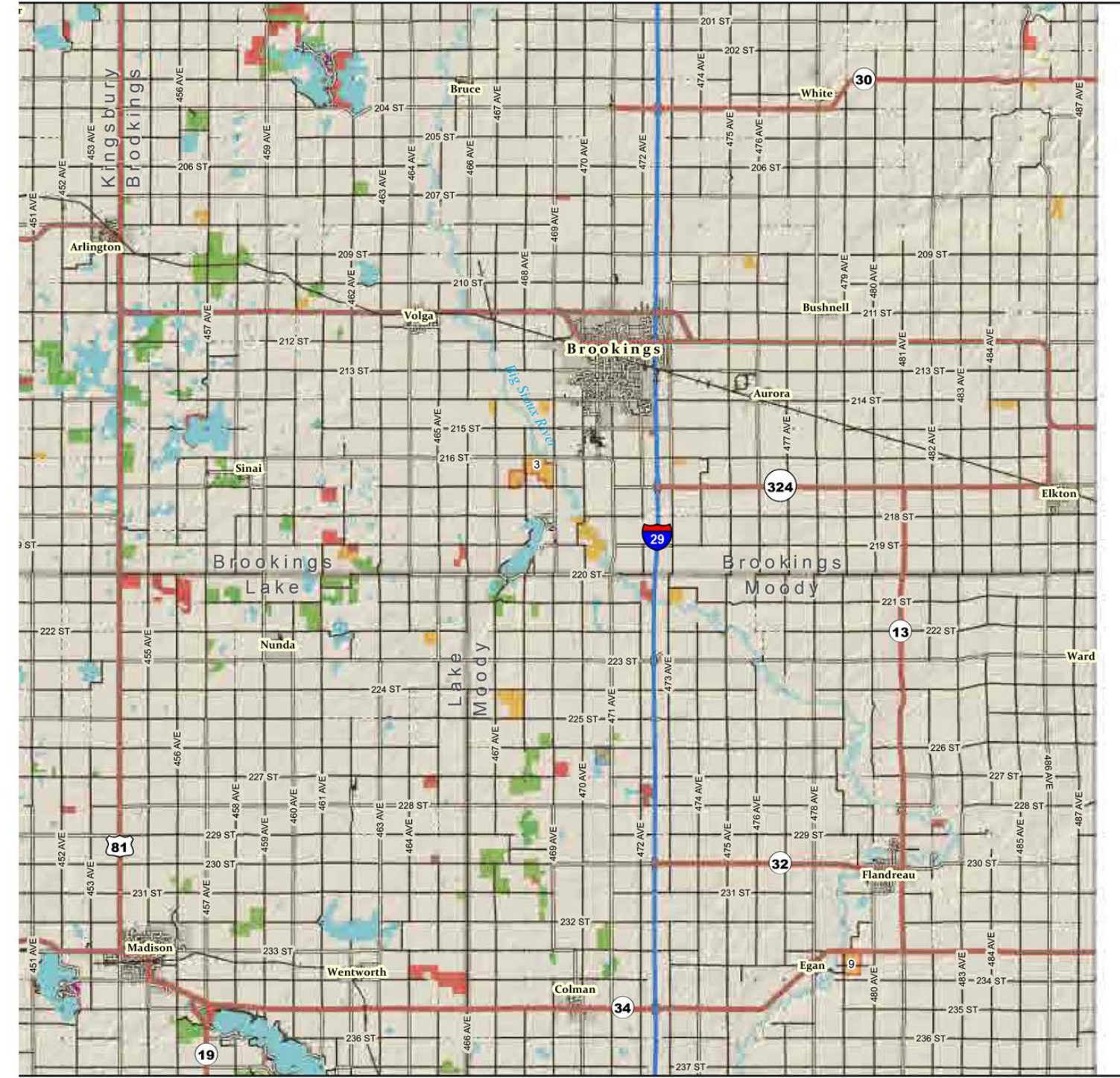




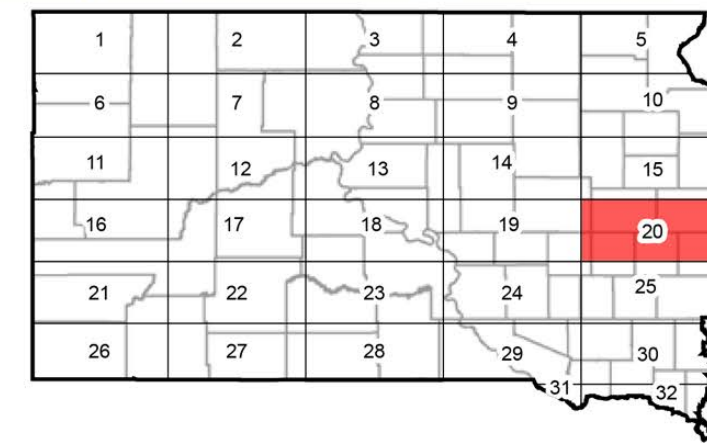
Type of Refuge	Number	Map Symbol	Federal Lands	Map Symbol
			Waterfowl Production Area	

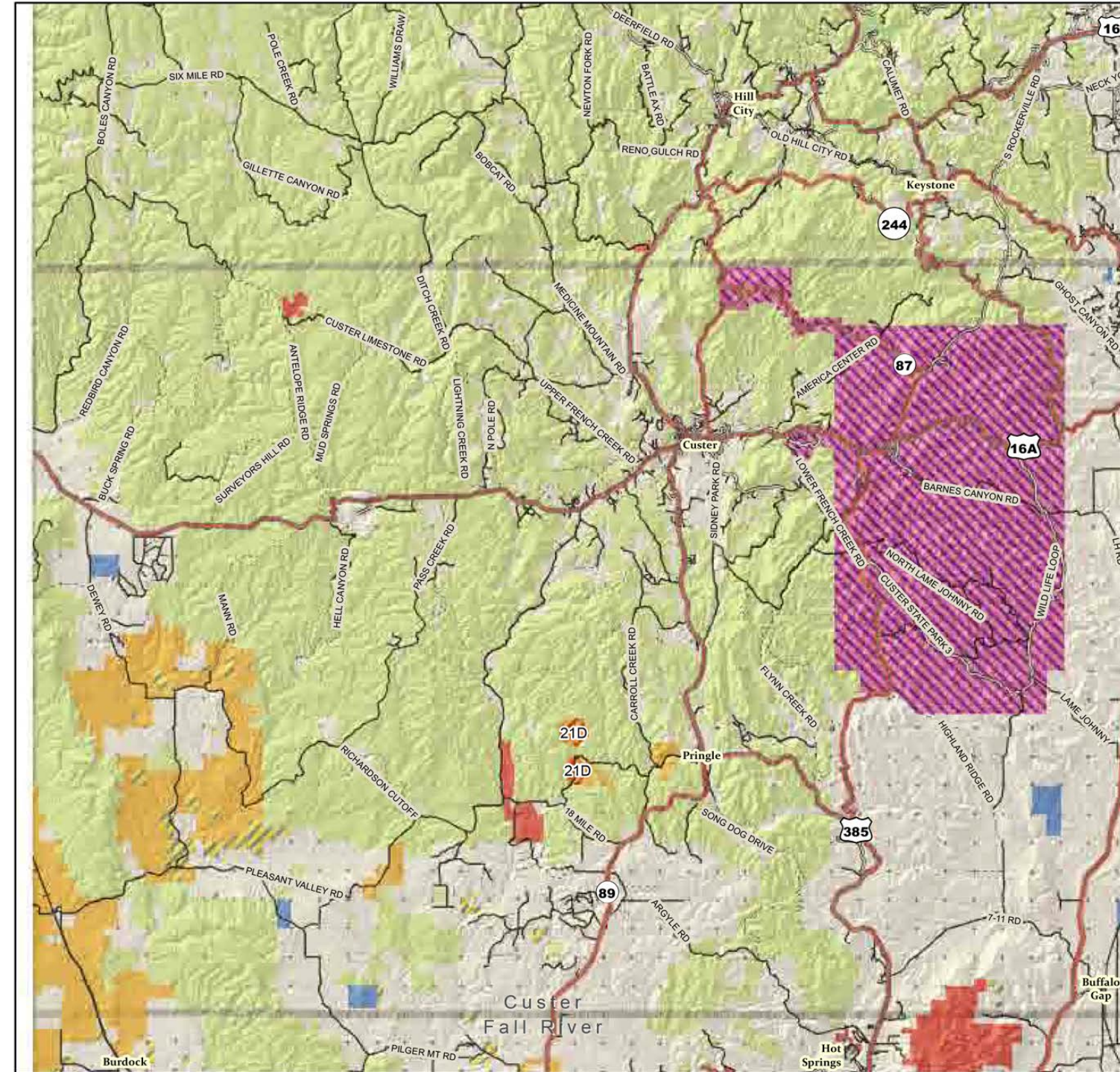
Not Applicable for this page

Type	Rule ID	Rule Type	Map Symbol
DU	8	Driving on harvested fields allowed for waterfowl decoy placement and disabled hunter permit holders	
WIA	3	No hunting in unharvested crops	
	9	Archery, Muzzleloaders, and Shotguns Only	



Public Hunting Access Areas	Map Symbol	State Lands	Map Symbol
CREP		Game Production Areas	
WIA		Parks and Rec Areas	





Type of Refuge    Number    Map Symbol

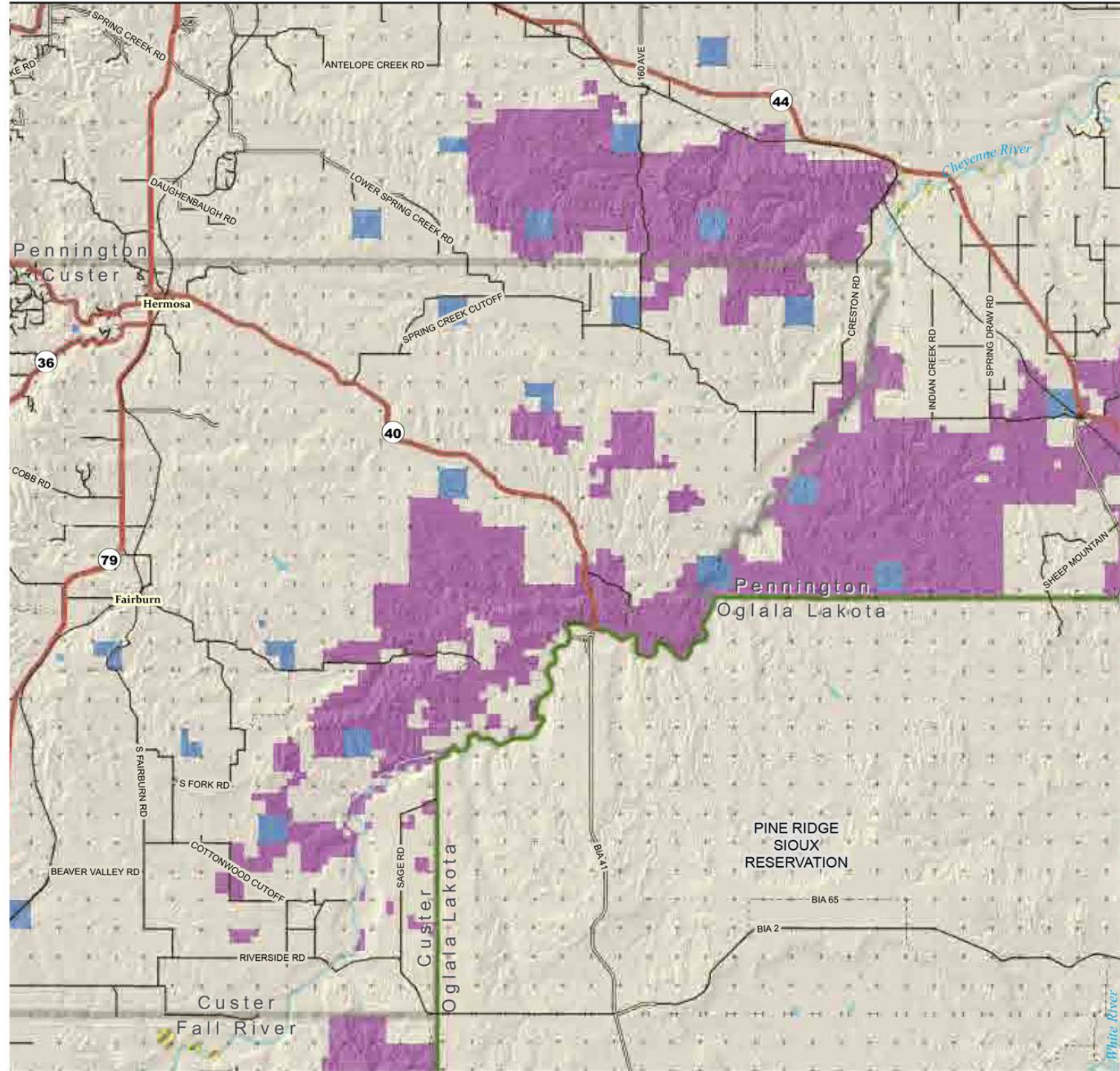
Not Applicable for this page

Type    Rule ID    Rule Type    Map Symbol

Not Applicable for this page

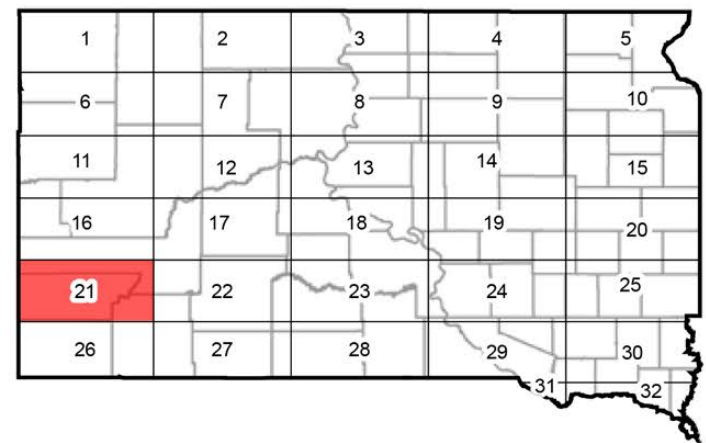
Federal Lands    Map Symbol

- Black Hills National Forest
- Buffalo Gap National Grassland
- Bureau of Land Management
- Corp of Engineers

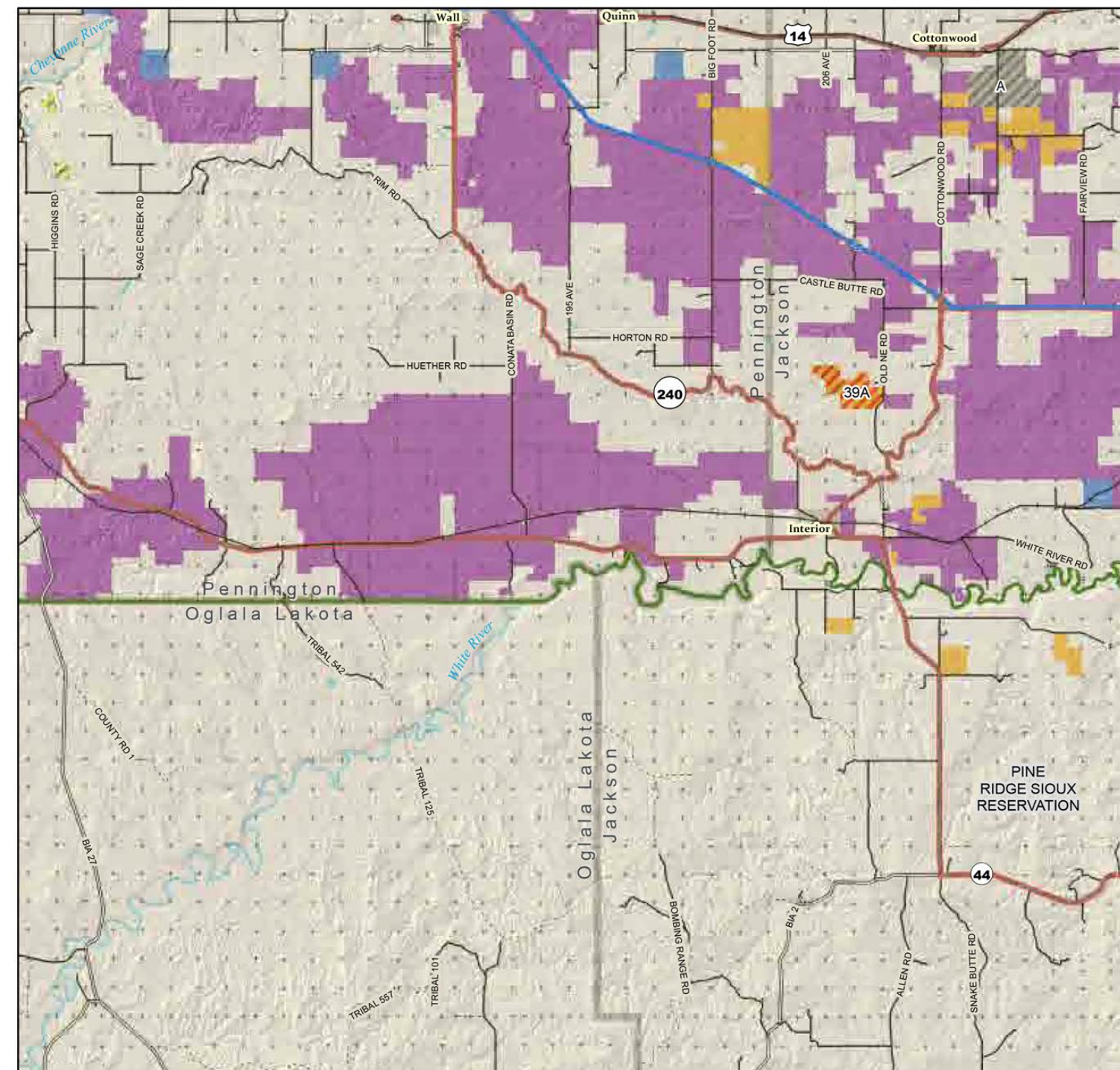


Public Hunting Access Areas    Map Symbol    State Lands    Map Symbol

- CHAP
- WIA
- Game Production Areas
- Parks and Rec Areas
- School and Public



Rules for CHAP Areas 21D, can be found on pages 8 and 9



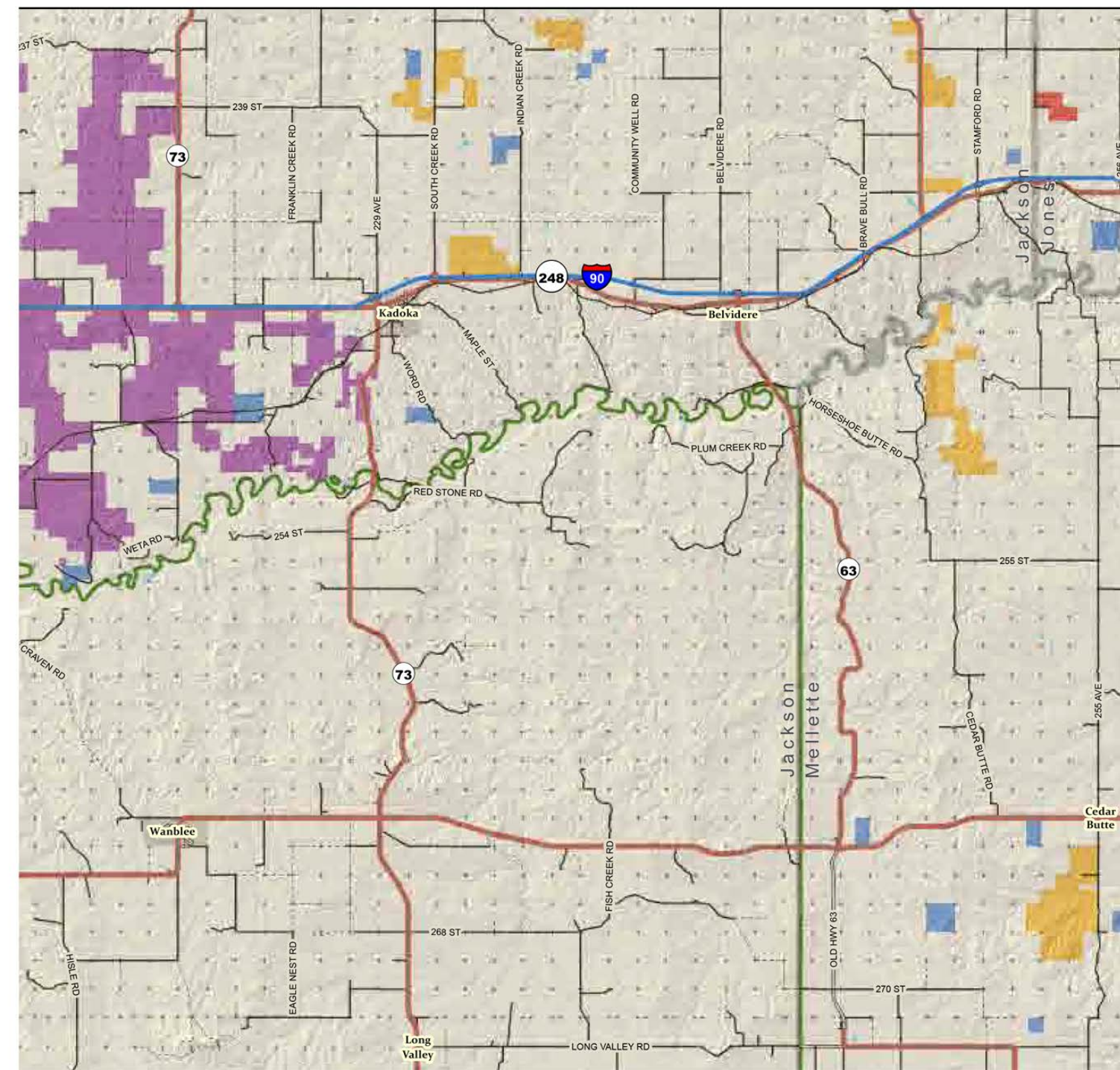
Type of Refuge	Number	Map Symbol
----------------	--------	------------

Not Applicable for this page

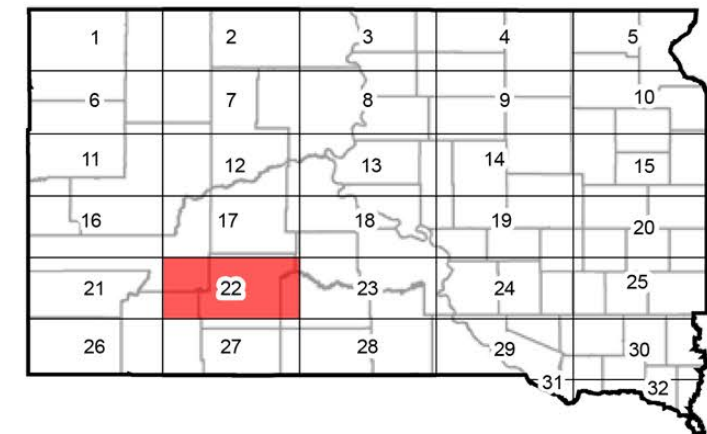
Type	Rule ID	Rule Type	Map Symbol
------	---------	-----------	------------

Not Applicable for this page

Federal Lands	Map Symbol
Buffalo Gap National Grassland	
Bureau of Land Management	

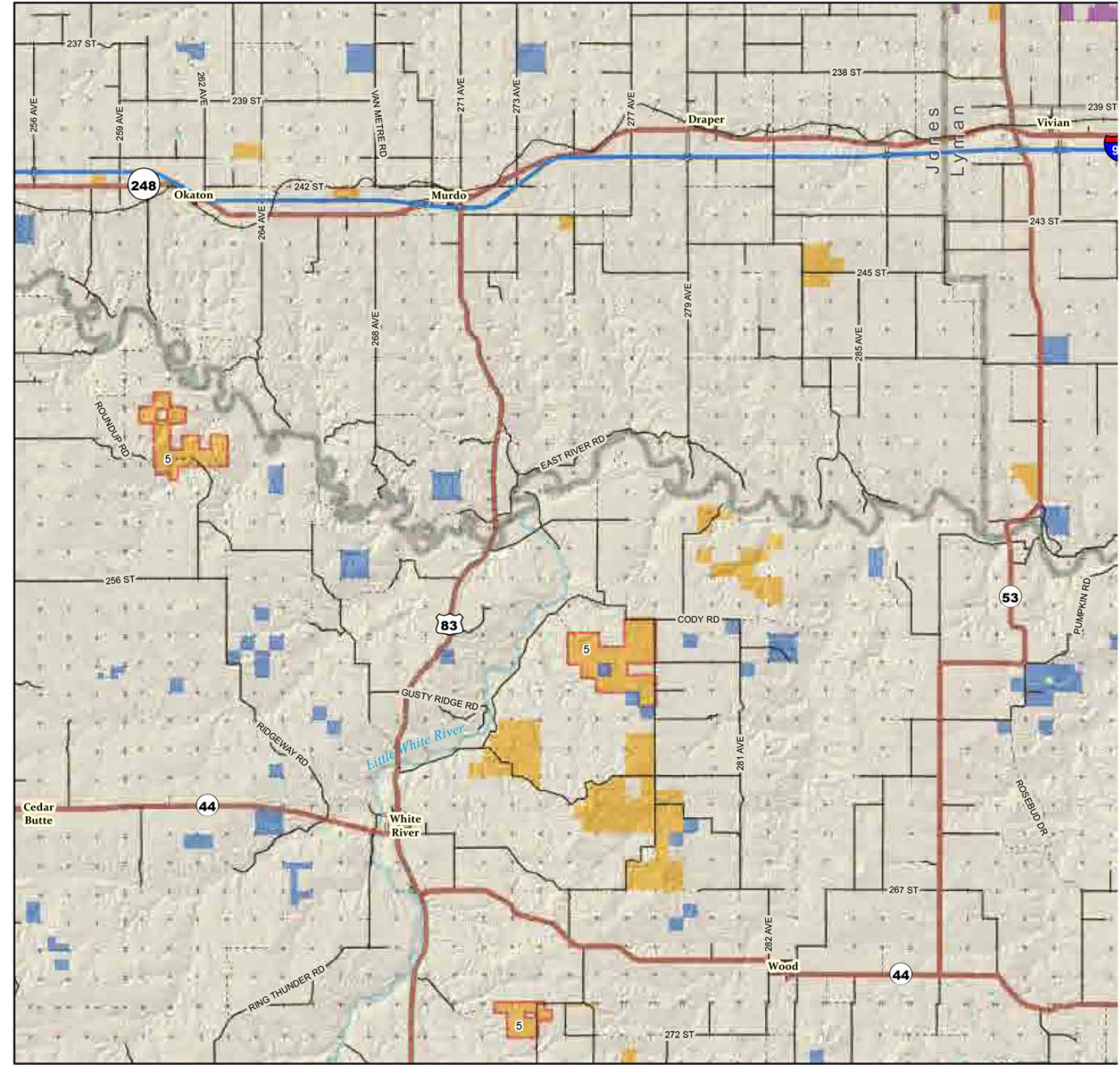


Public Hunting Access Areas	Map Symbol	State Lands	Map Symbol
CHAP		Game Production Areas	
WIA		School and Public	
		SDSU Research	



A - SDSU Cottonwood Research Station information found on page 11.

Rules for CHAP Areas 39A, can be found on pages 8 and 9



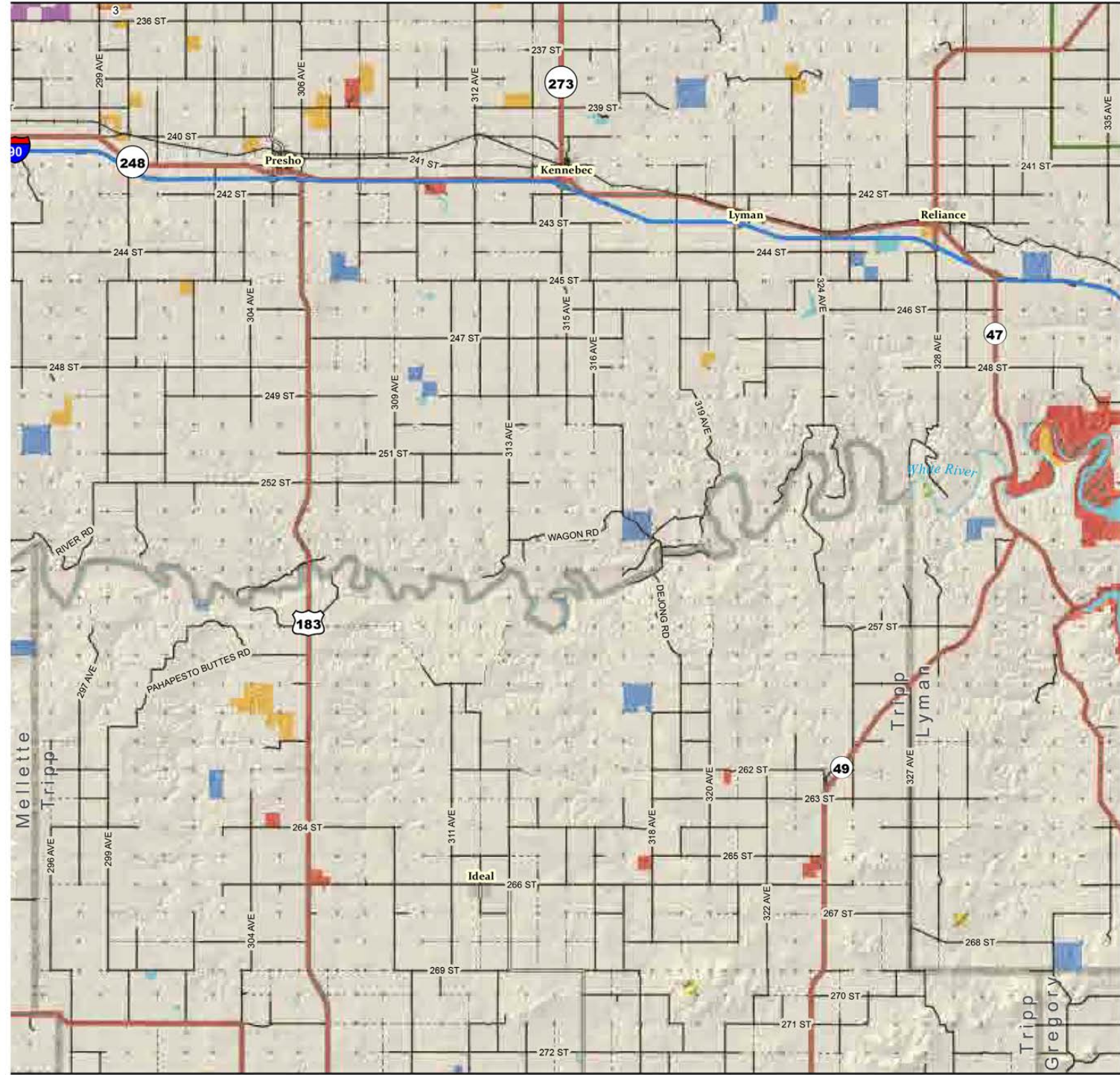
Type of Refuge	Number	Map Symbol
----------------	--------	------------

Not Applicable for this page

Type	Rule ID	Rule Type	Map Symbol
WIA	3	No hunting in unharvested crops	
	5	Open Sept. 1 - May 31	

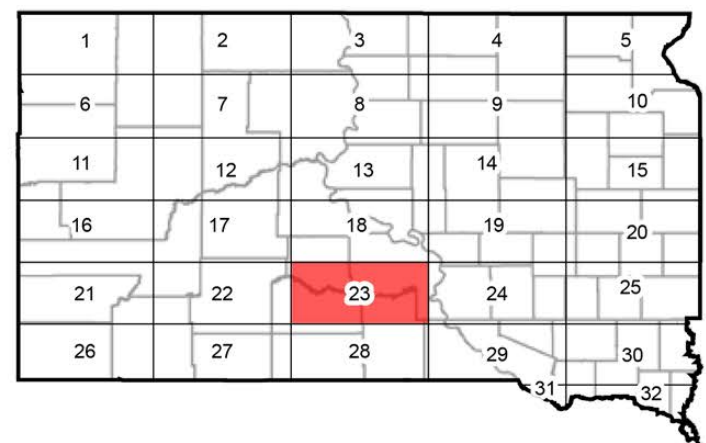
Federal Lands	Map Symbol
---------------	------------

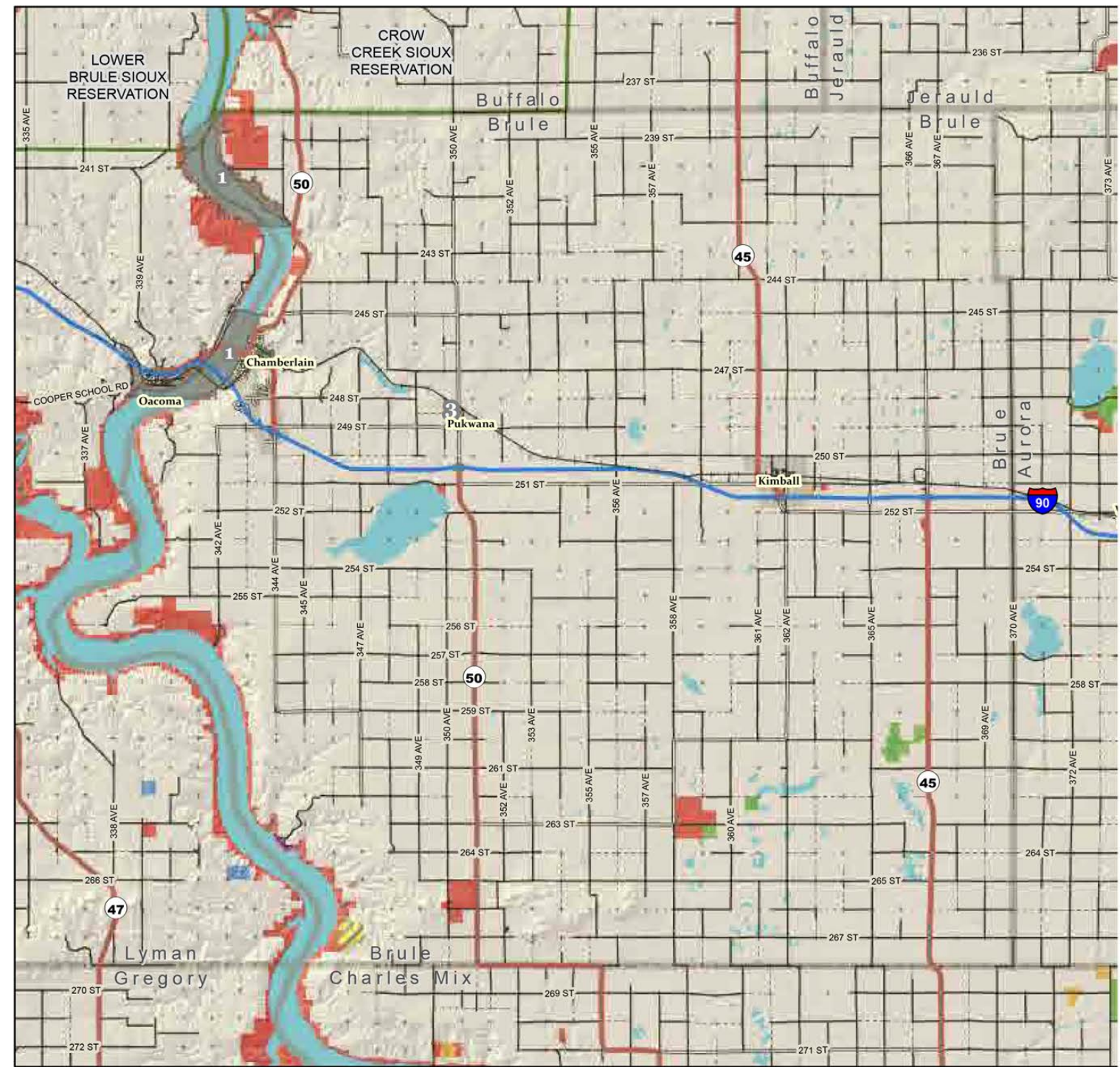
- Bureau of Land Management
- Corp of Engineers
- Fort Pierre National Grassland



Public Hunting Access Areas	Map Symbol	State Lands	Map Symbol
-----------------------------	------------	-------------	------------

- WIA
- Game Production Areas
- School and Public

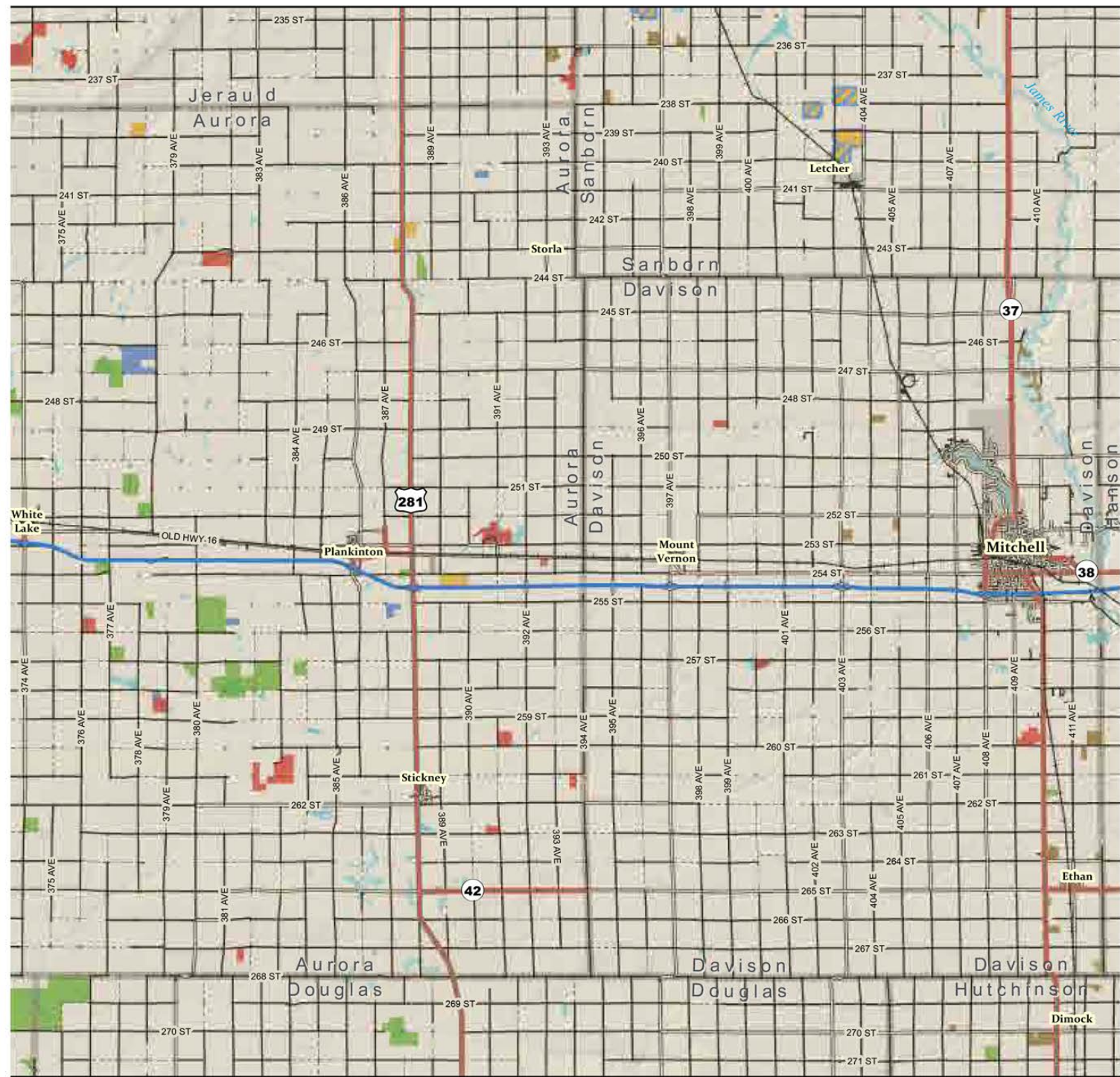




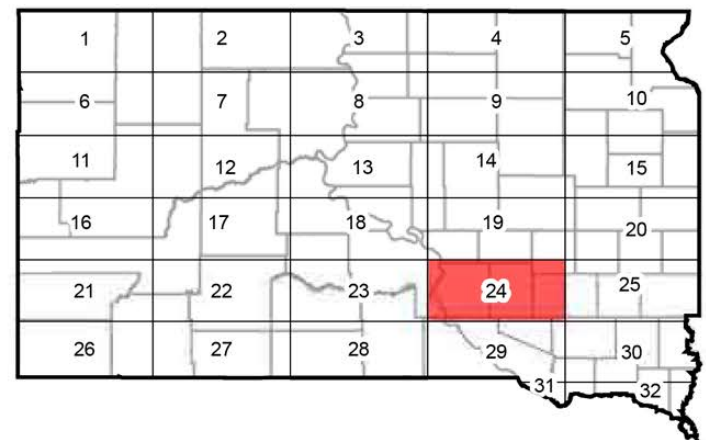
Type of Refuge	Number	Map Symbol
MR Waterfowl	1	
State Game Refuge	3	

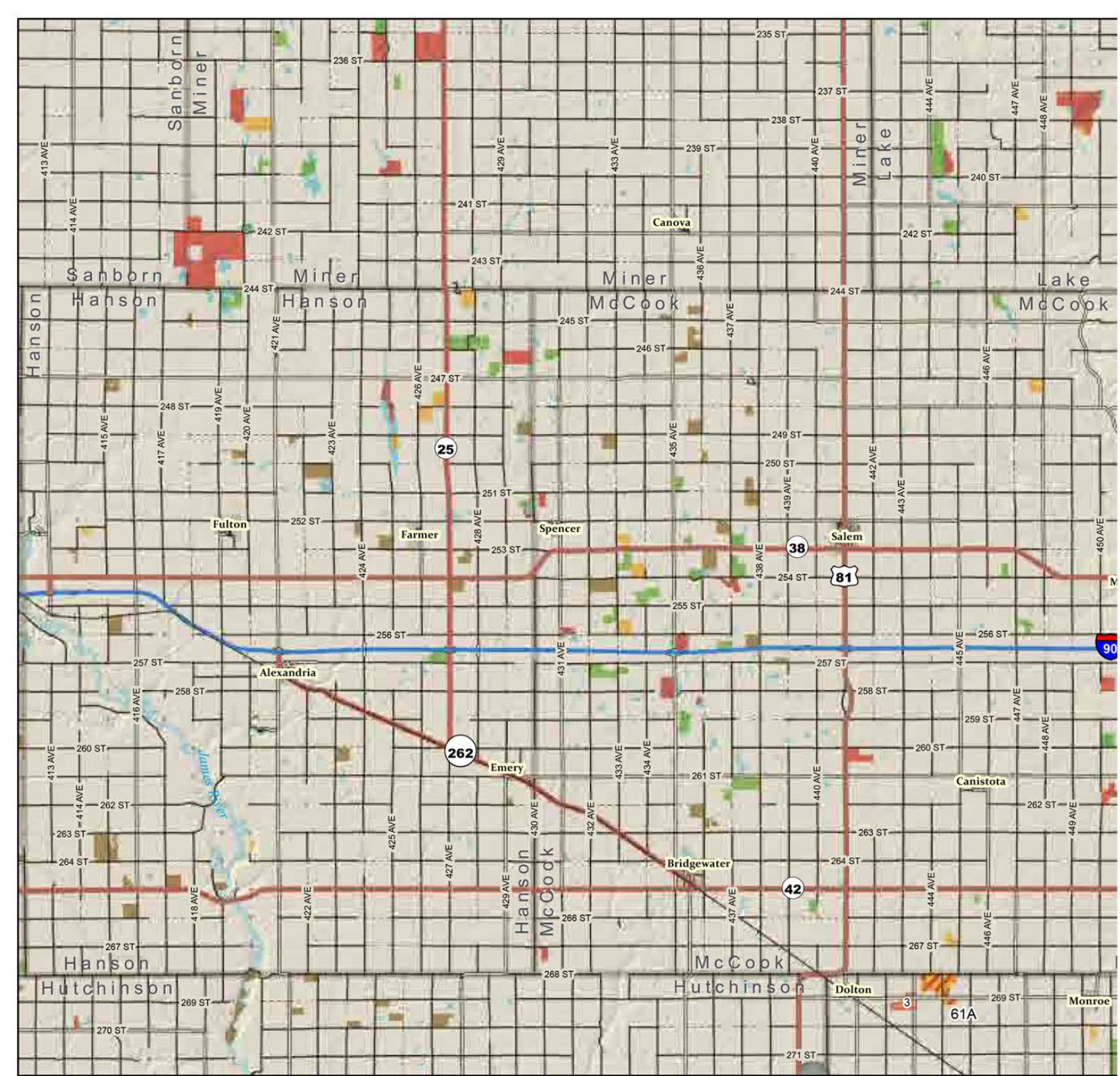
Federal Lands	Map Symbol
Bureau of Land Management	
Corp of Engineers	
Waterfowl Production Area	

Type	Rule ID	Rule Type	Map Symbol
DU	8	Driving on harvested fields allowed for waterfowl decoy placement and disabled hunter permit holders	
WIA			



Public Hunting Access Areas	Map Symbol	State Lands	Map Symbol
CREP		Game Production Areas	
WIA		Parks and Rec Areas	
		School and Public	

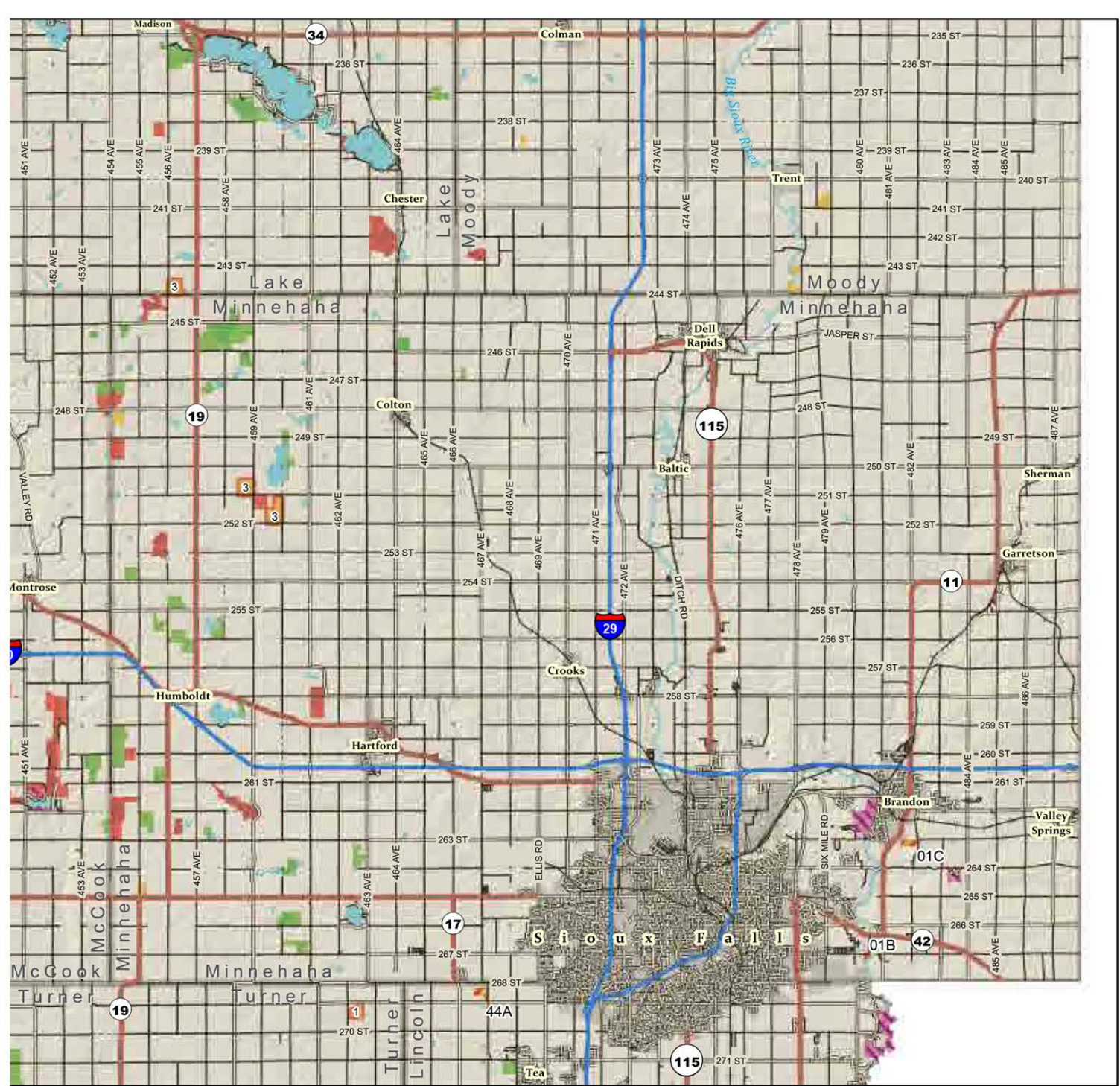




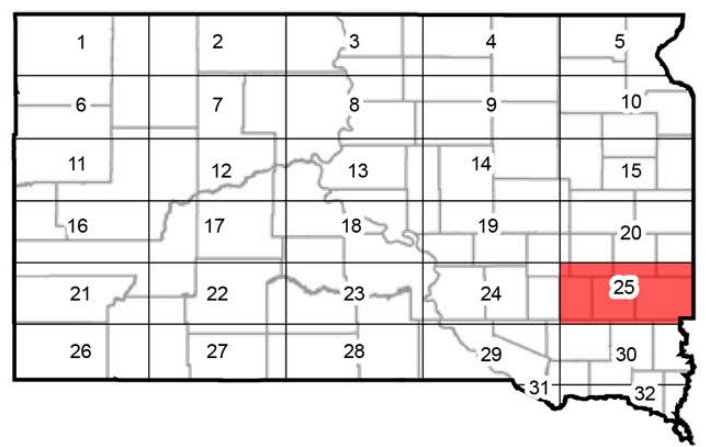
Type of Refuge	Number	Map Symbol
State Waterfowl	4	

Federal Lands	Map Symbol
Waterfowl Production Area	

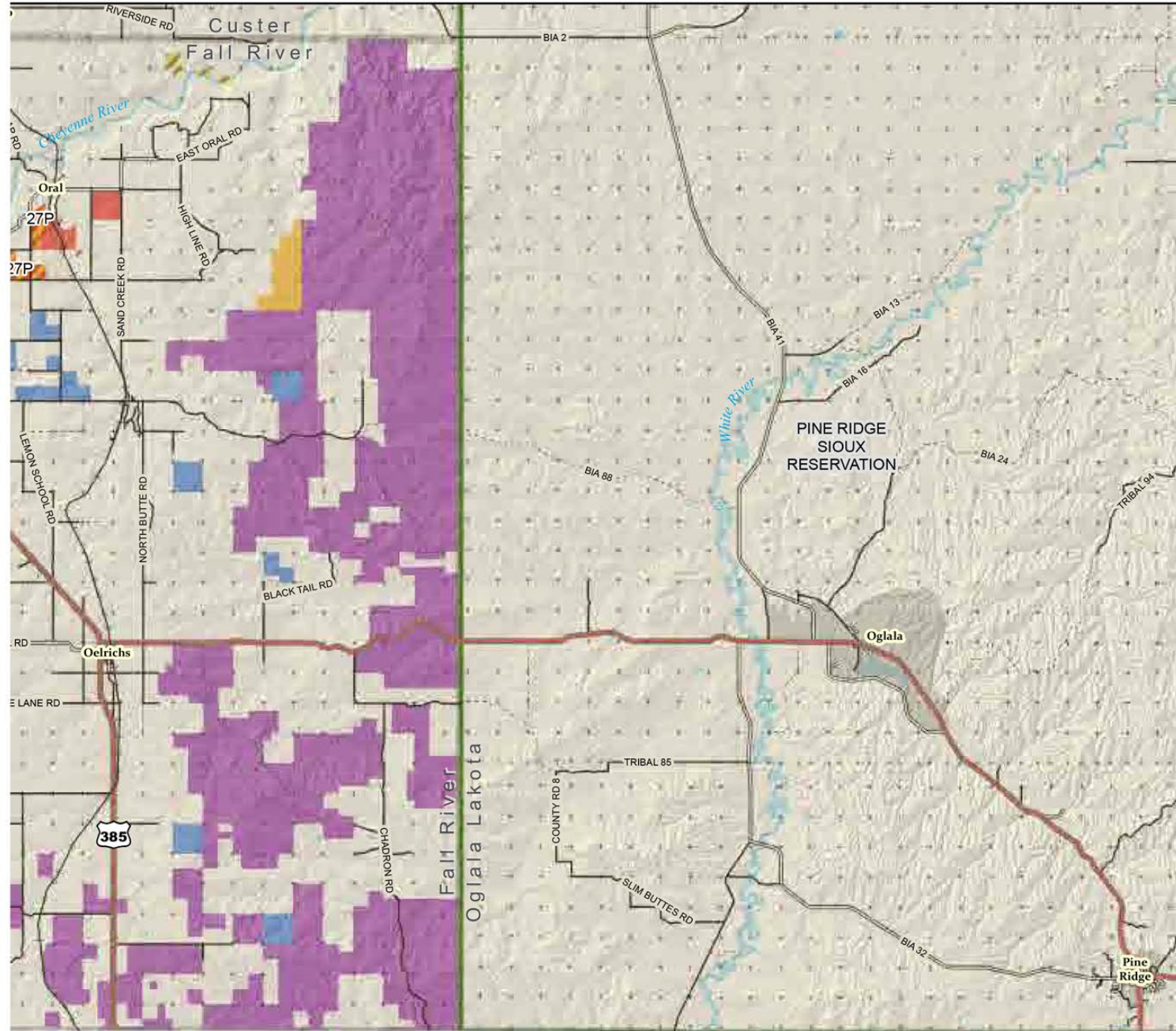
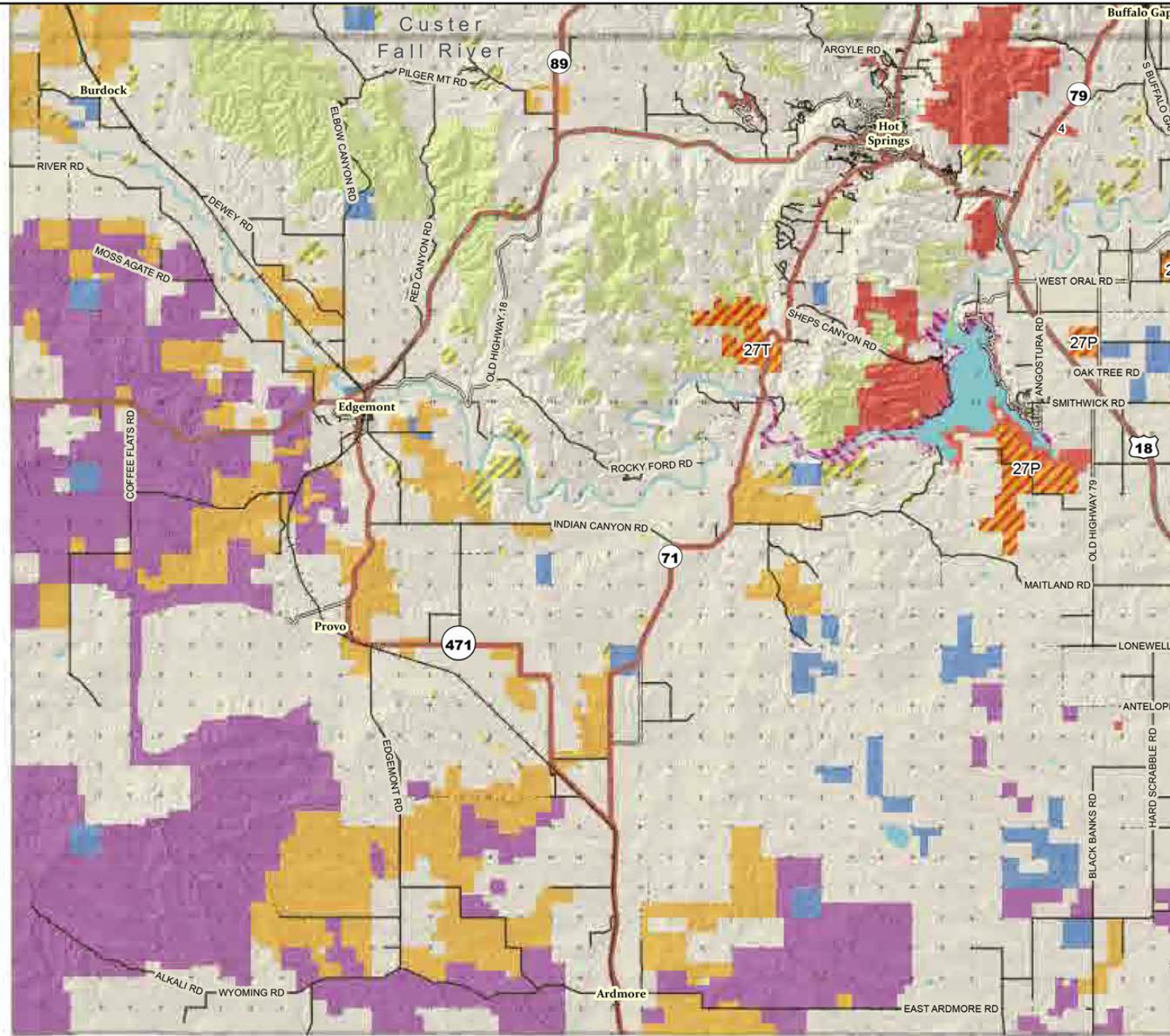
Type	Rule ID	Rule Type	Map Symbol
CREP	3	No hunting in unharvested crops	
WIA	1	Archery and shotguns using shotshells only	
	3	No hunting in unharvested crops	



Public Hunting Access Areas	Map Symbol	State Lands	Map Symbol
CHAP		Game Production Areas	
CREP		Parks and Rec Areas	
WIA			



Rules for CHAP Areas 01C, 61A, 01B, 44A, can be found on pages 8 and 9



Type of Refuge    Number    Map Symbol

Not Applicable for this page

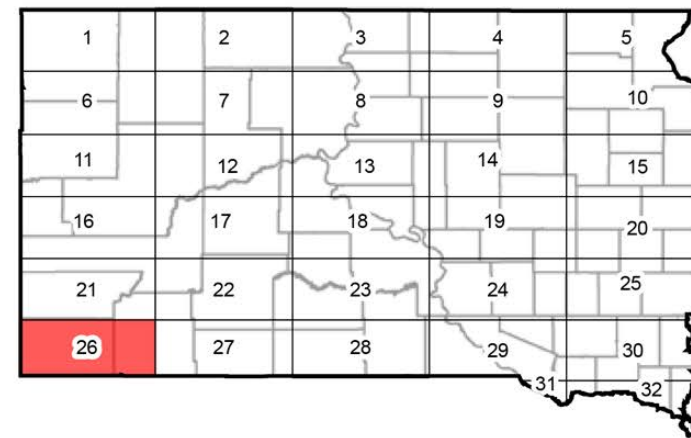
Type	Rule ID	Rule Type	Map Symbol
GPA	4	GFP public shooting range, no hunting	

Federal Lands    Map Symbol

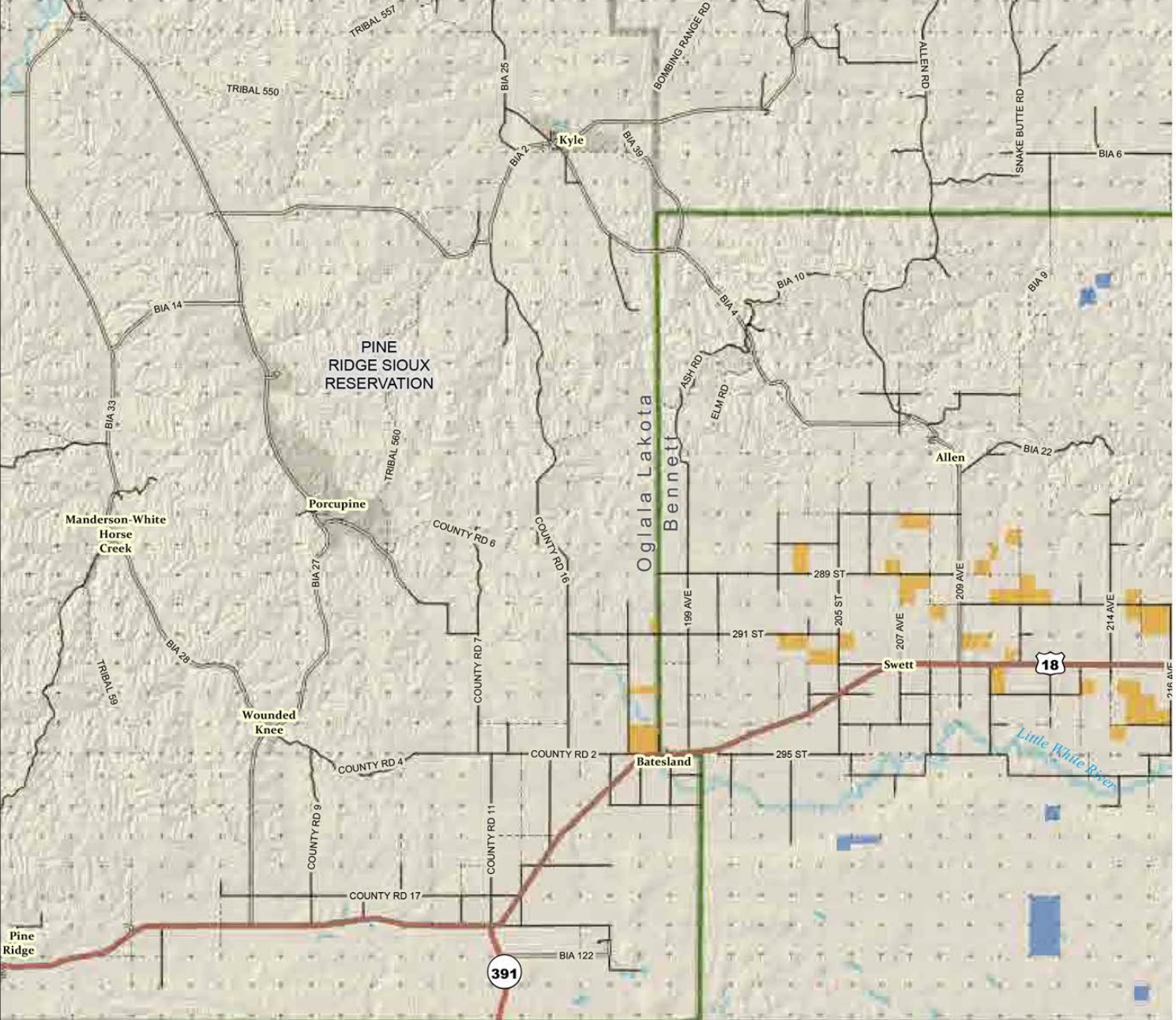
- Black Hills National Forest
- Buffalo Gap National Grassland
- Bureau of Land Management
- Corp of Engineers

Public Hunting Access Areas    Map Symbol    State Lands    Map Symbol

- CHAP
- WIA
- Game Production Areas
- Parks and Rec Areas
- School and Public



Rules for CHAP Areas 27P, 27T, can be found on pages 8 and 9



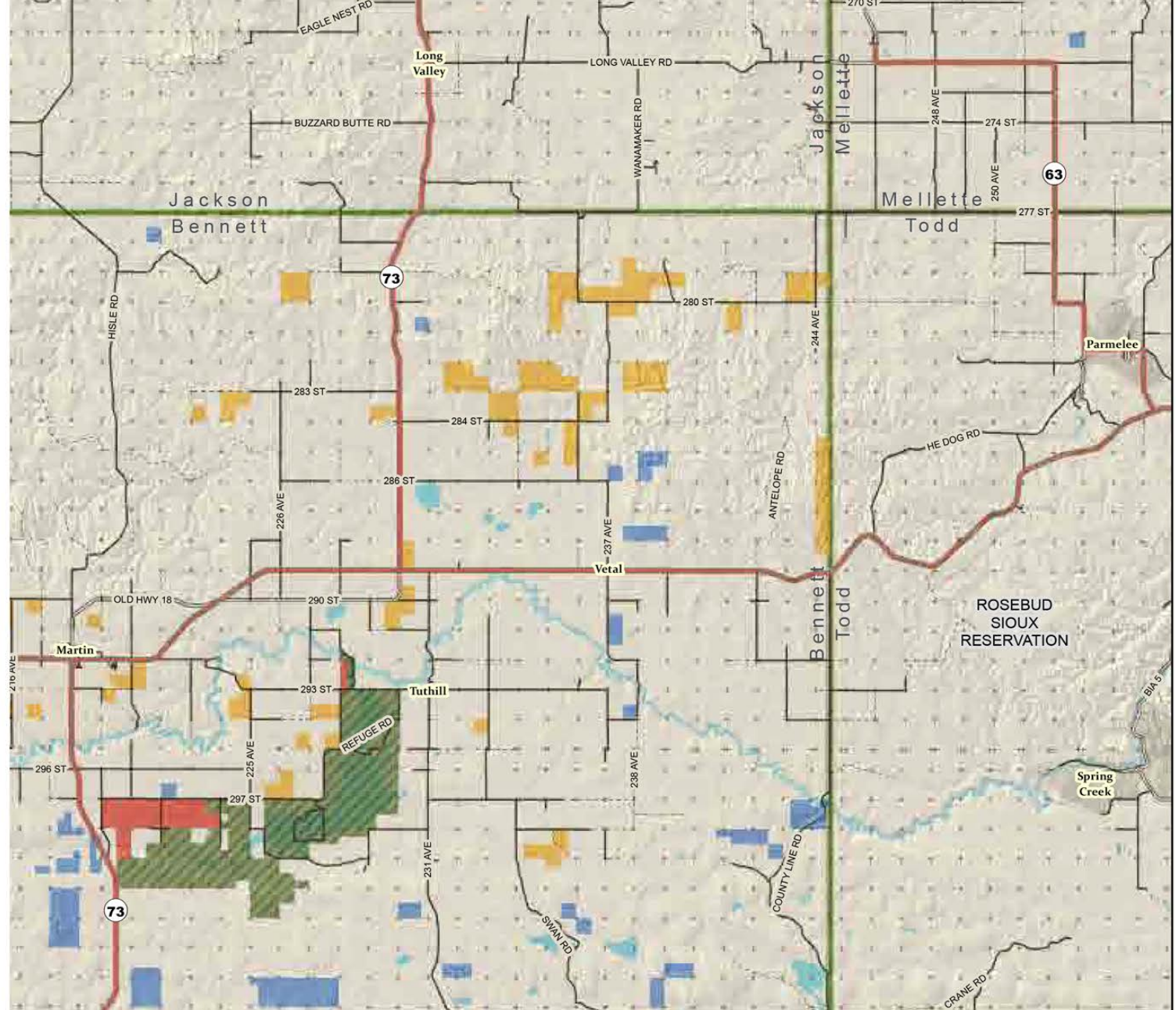
Type of Refuge	Number	Map Symbol
----------------	--------	------------

Not Applicable for this page

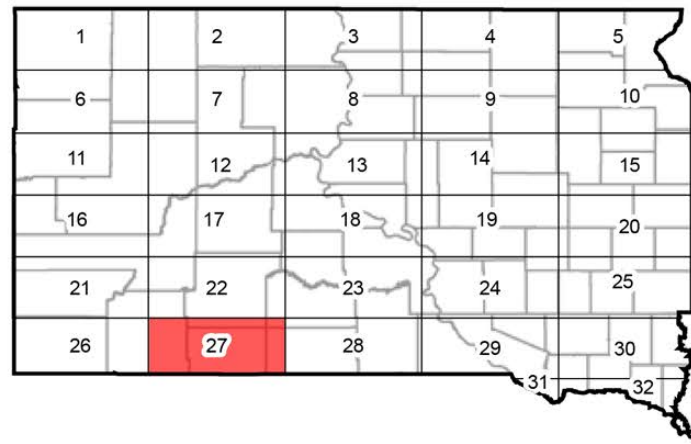
Type	Rule ID	Rule Type	Map Symbol
------	---------	-----------	------------

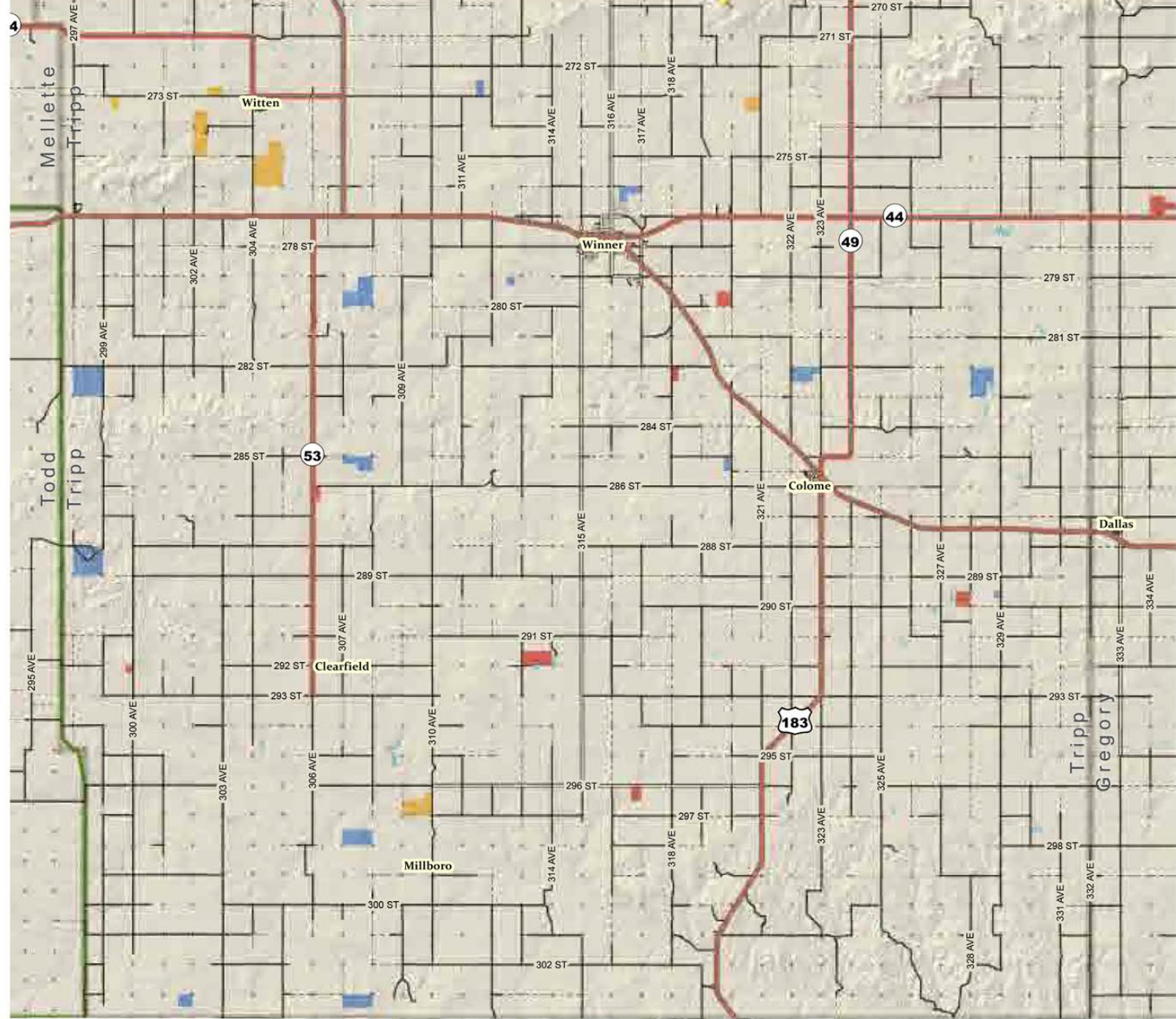
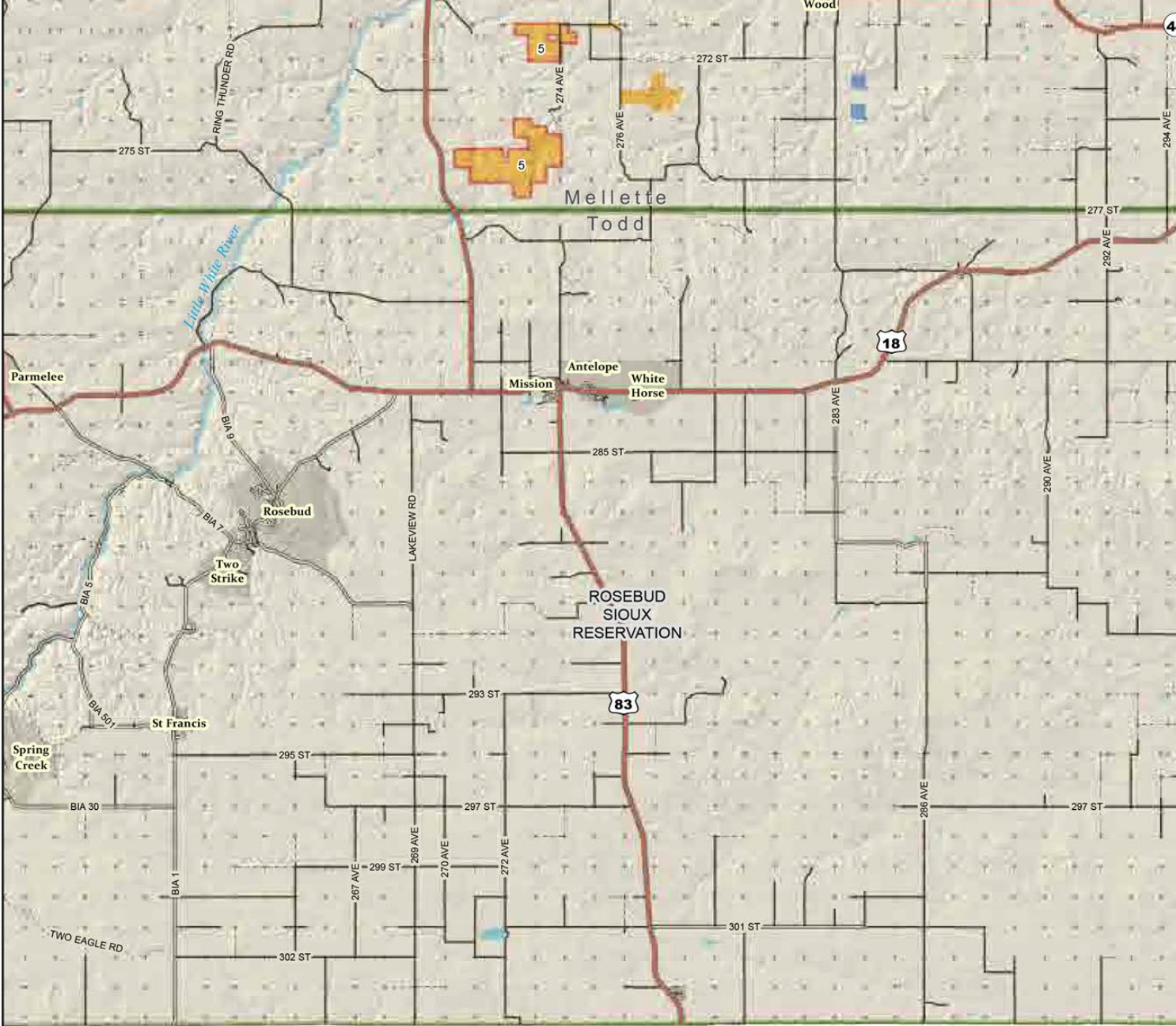
Not Applicable for this page

Federal Lands	Map Symbol
USFWS Wildlife Refuge	



Public Hunting Access Areas	Map Symbol	State Lands	Map Symbol
WIA		Game Production Areas	
		School and Public	





**Type of Refuge**    **Number**    **Map Symbol**

Not Applicable for this page

**Type**    **Rule ID**    **Rule Type**    **Map Symbol**

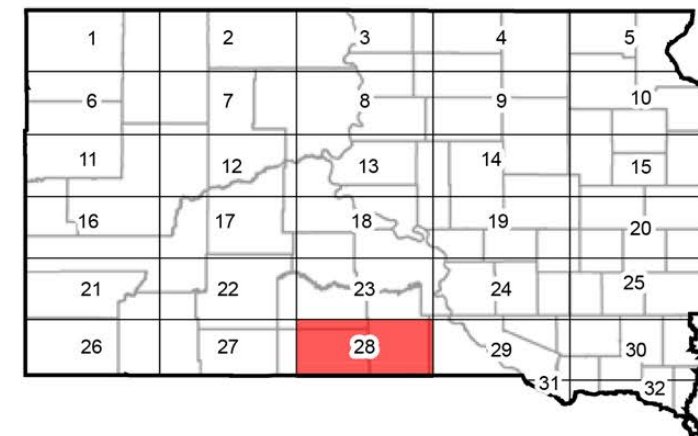
WIA	5	Open Sept. 1 - May 31	
-----	---	-----------------------	--

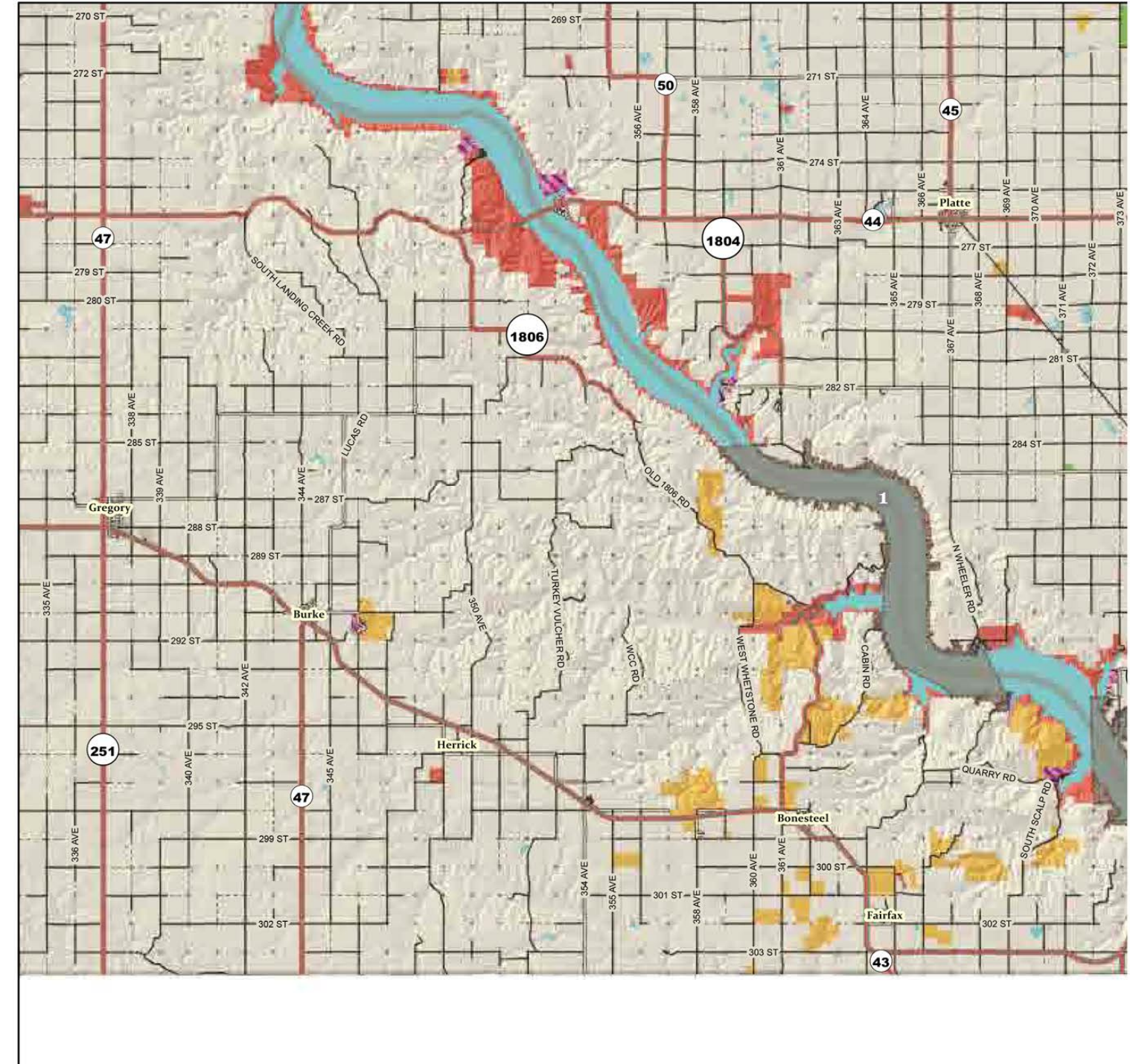
**Federal Lands**    **Map Symbol**

Bureau of Land Management

**Public Hunting Access Areas**    **Map Symbol**    **State Lands**    **Map Symbol**

WIA    Game Production Areas   
 School and Public



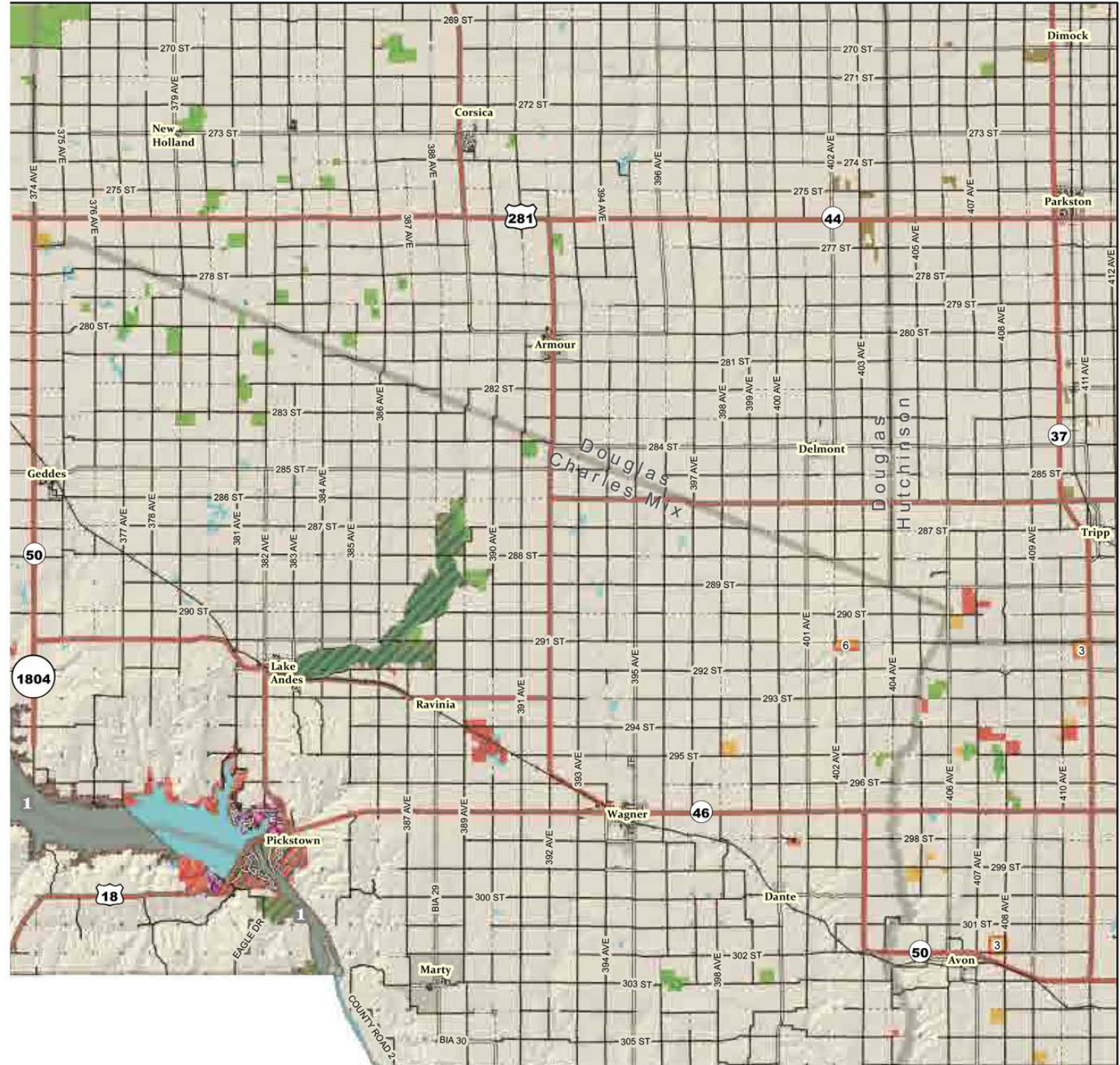


Type of Refuge	Number	Map Symbol
MR Waterfowl	1	

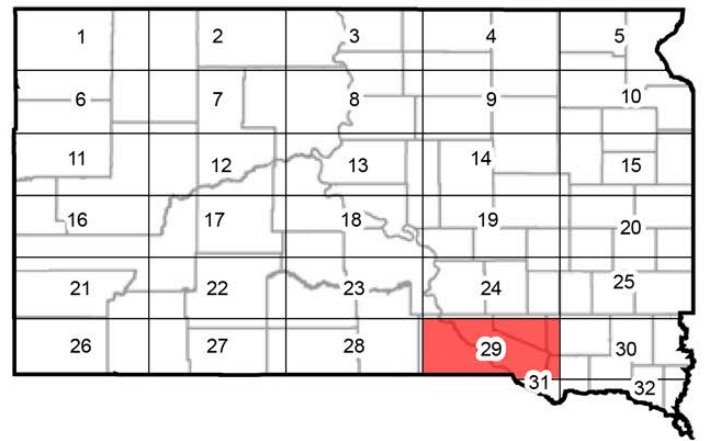
  

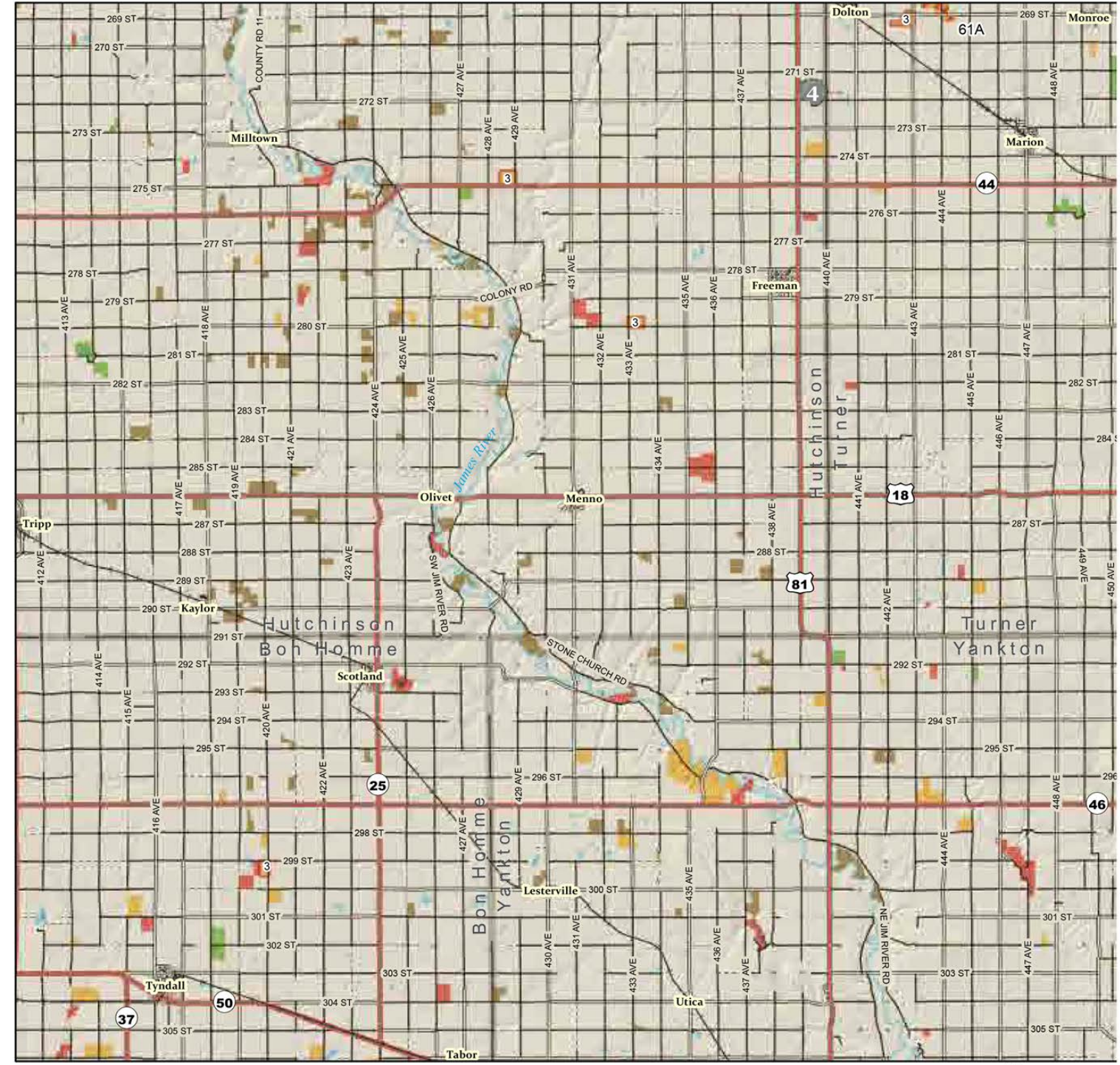
Type	Rule ID	Rule Type	Map Symbol
WIA	3	No hunting in unharvested crops	
	6	Not Open Until Nov. 1	

Federal Lands	Map Symbol
Corp of Engineers	
USFWS Wildlife Refuge	
Waterfowl Production Area	



Public Hunting Access Areas	Map Symbol	State Lands	Map Symbol
CREP		Game Production Areas	
WIA		Parks and Rec Areas	
		School and Public	





**Type of Refuge      Number      Map Symbol**

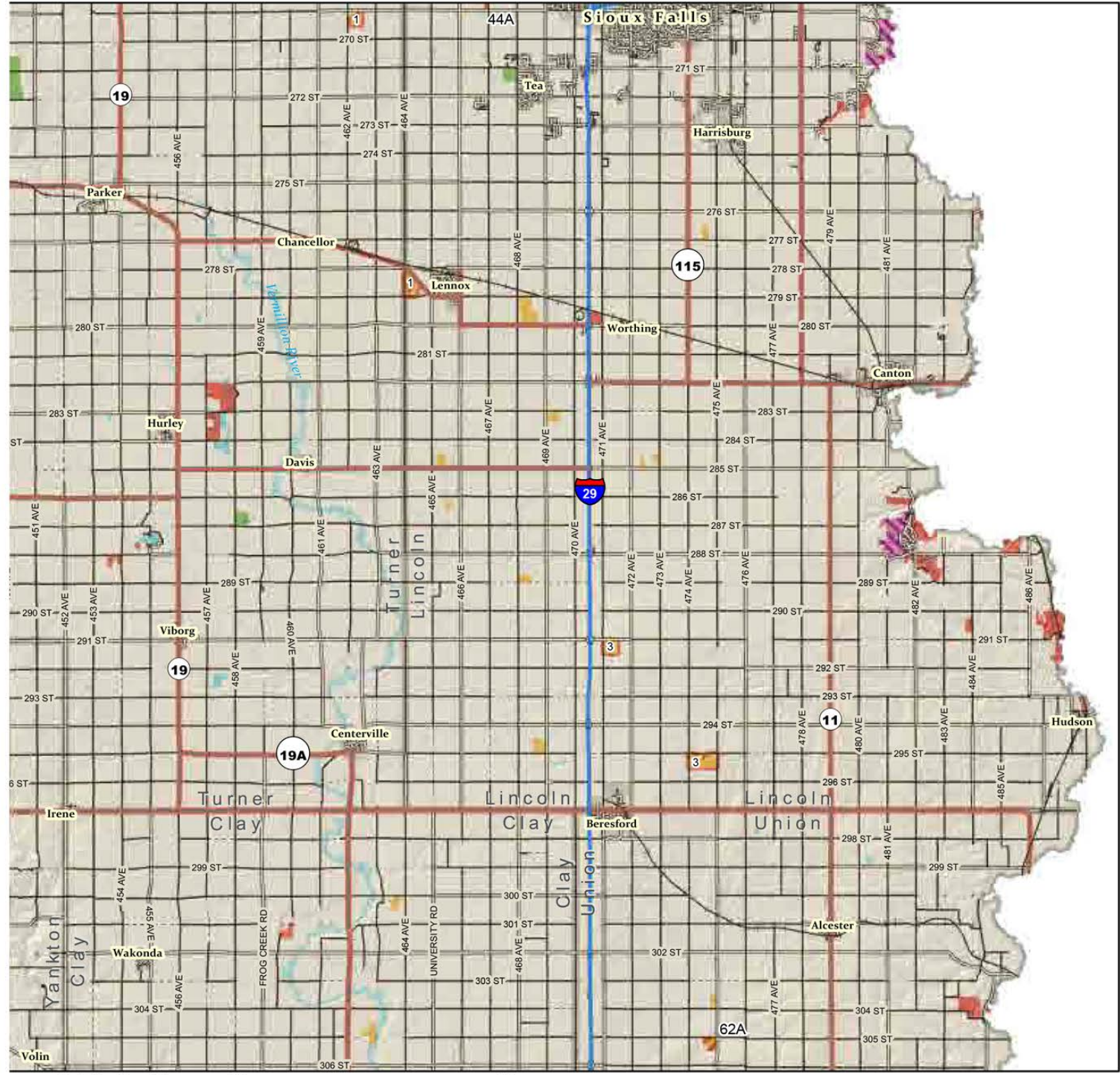
State Waterfowl	4	
-----------------	---	--

**Type      Rule ID      Rule Type      Map Symbol**

WIA	1	Archery and shotguns using shotshells only	
	3	No hunting in unharvested crops	

**Federal Lands      Map Symbol**

Waterfowl Production Area	
---------------------------	--

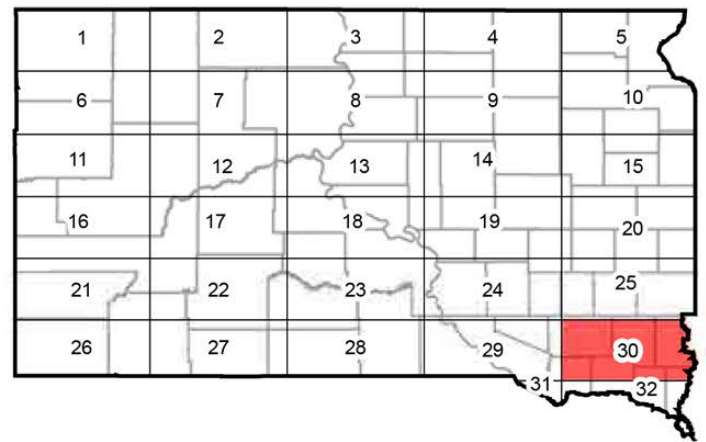


**Public Hunting Access Areas      Map Symbol**

CHAP	
CREP	
WIA	

**State Lands      Map Symbol**

Game Production Areas	
Parks and Rec Areas	



Rules for CHAP Areas 44A, 61A, 62A, can be found on pages 8 and 9



**Type of Refuge      Number      Map Symbol**

MR Waterfowl	1	
--------------	---	--

**Type      Rule ID      Rule Type      Map Symbol**

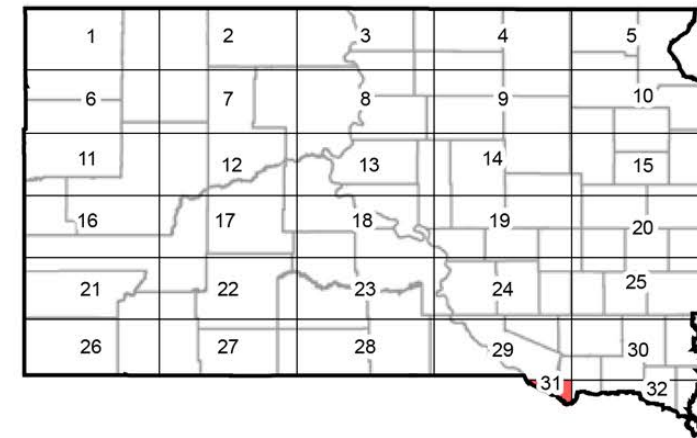
WIA	3	No hunting in unharvested crops	
-----	---	---------------------------------	--

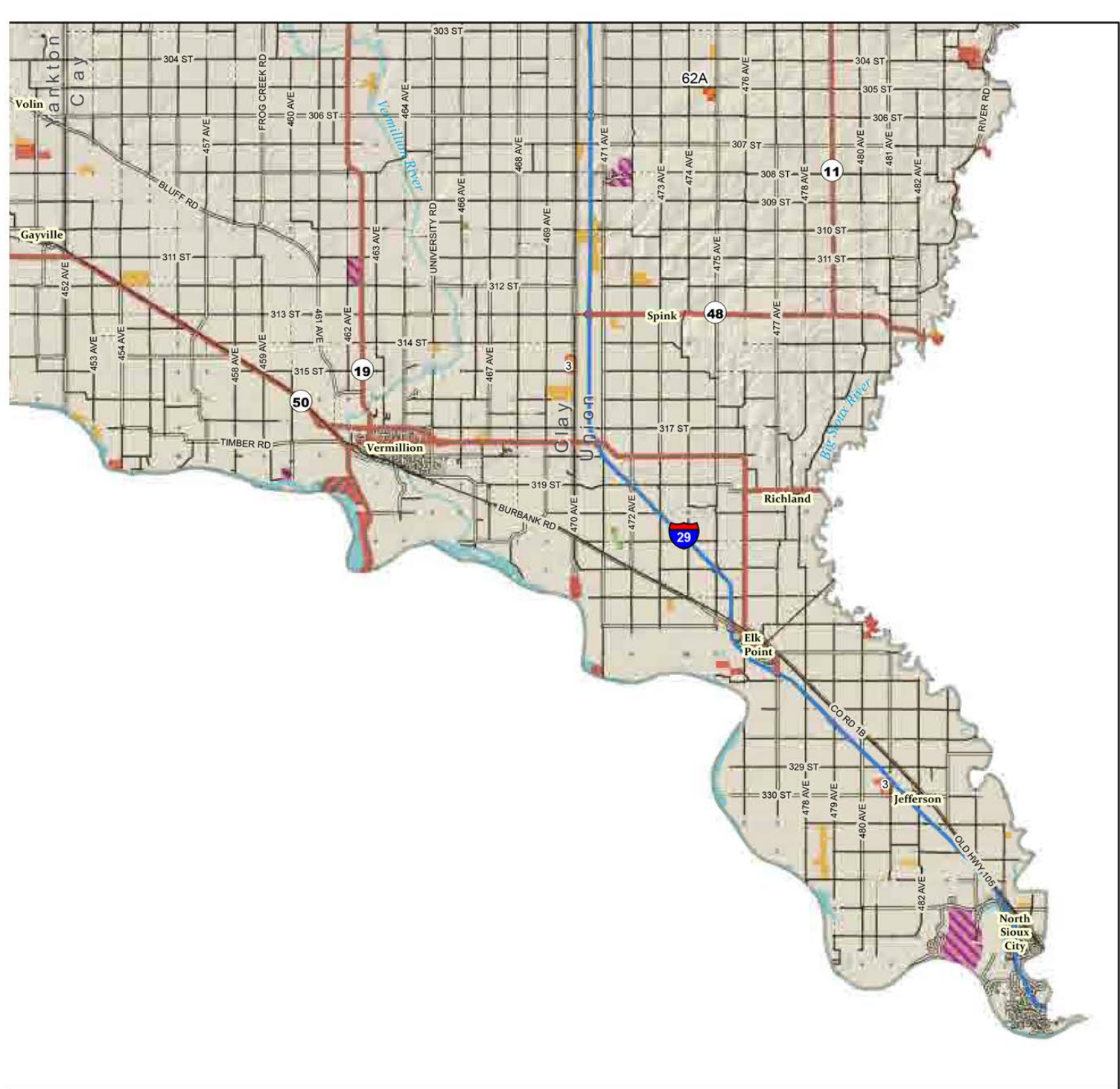
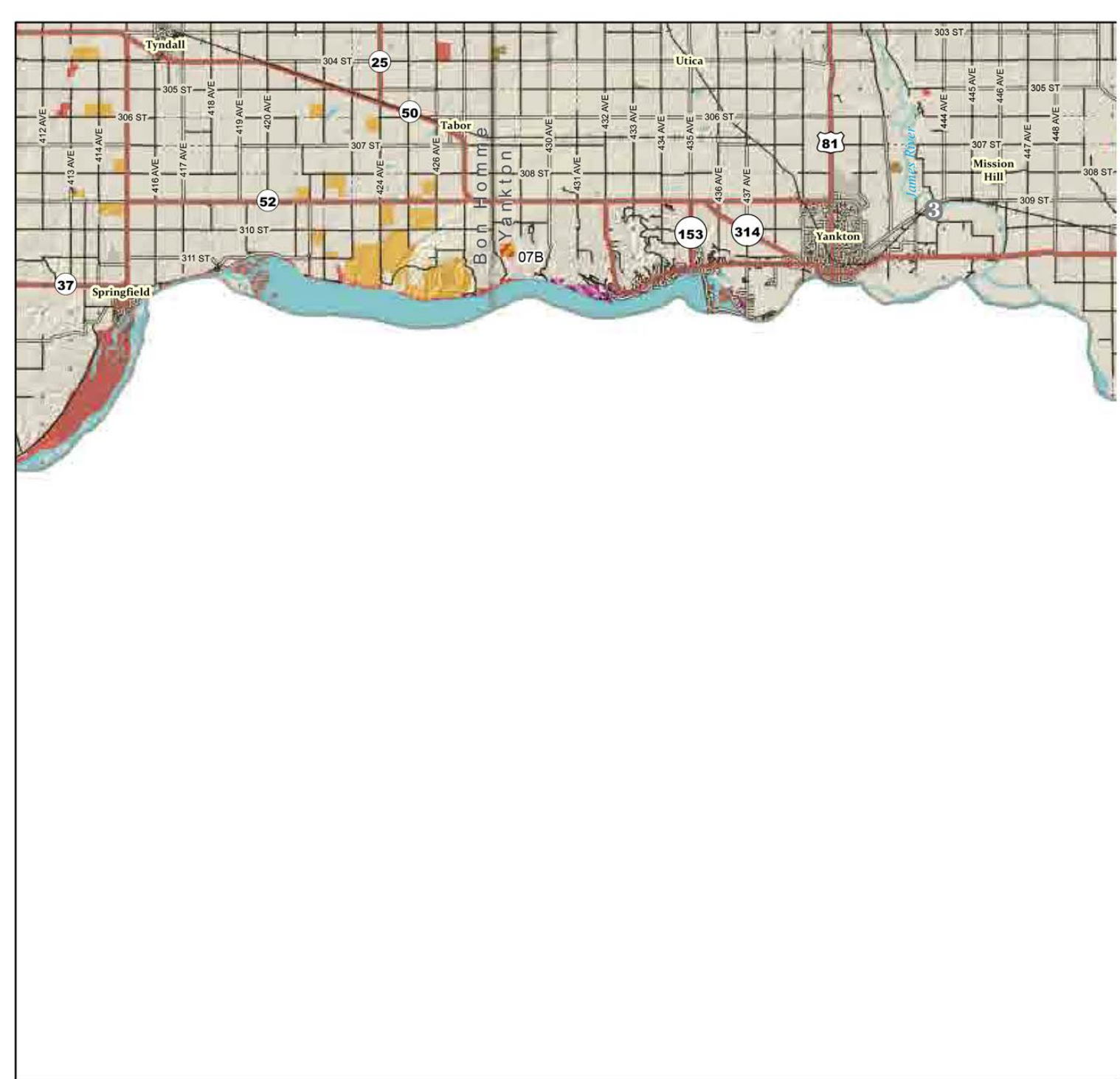
**Federal Lands      Map Symbol**

Corp of Engineers	
USFWS Wildlife Refuge	
Waterfowl Production Area	

**Public Hunting Access Areas      Map Symbol      State Lands      Map Symbol**

WIA		Game Production Areas	
-----	--	-----------------------	--





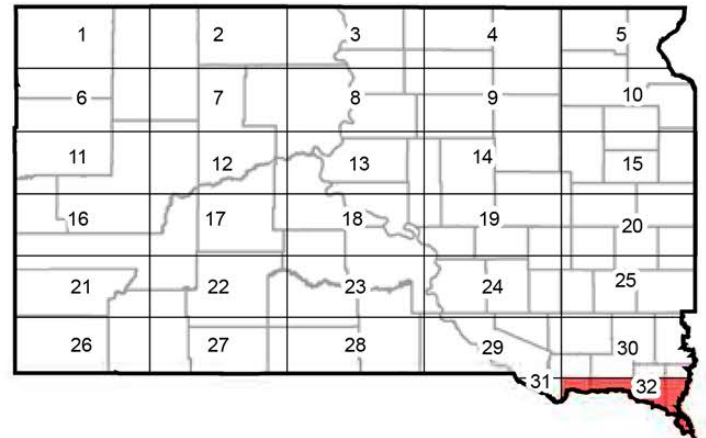
Type of Refuge	Number	Map Symbol
State Game Refuge	3	

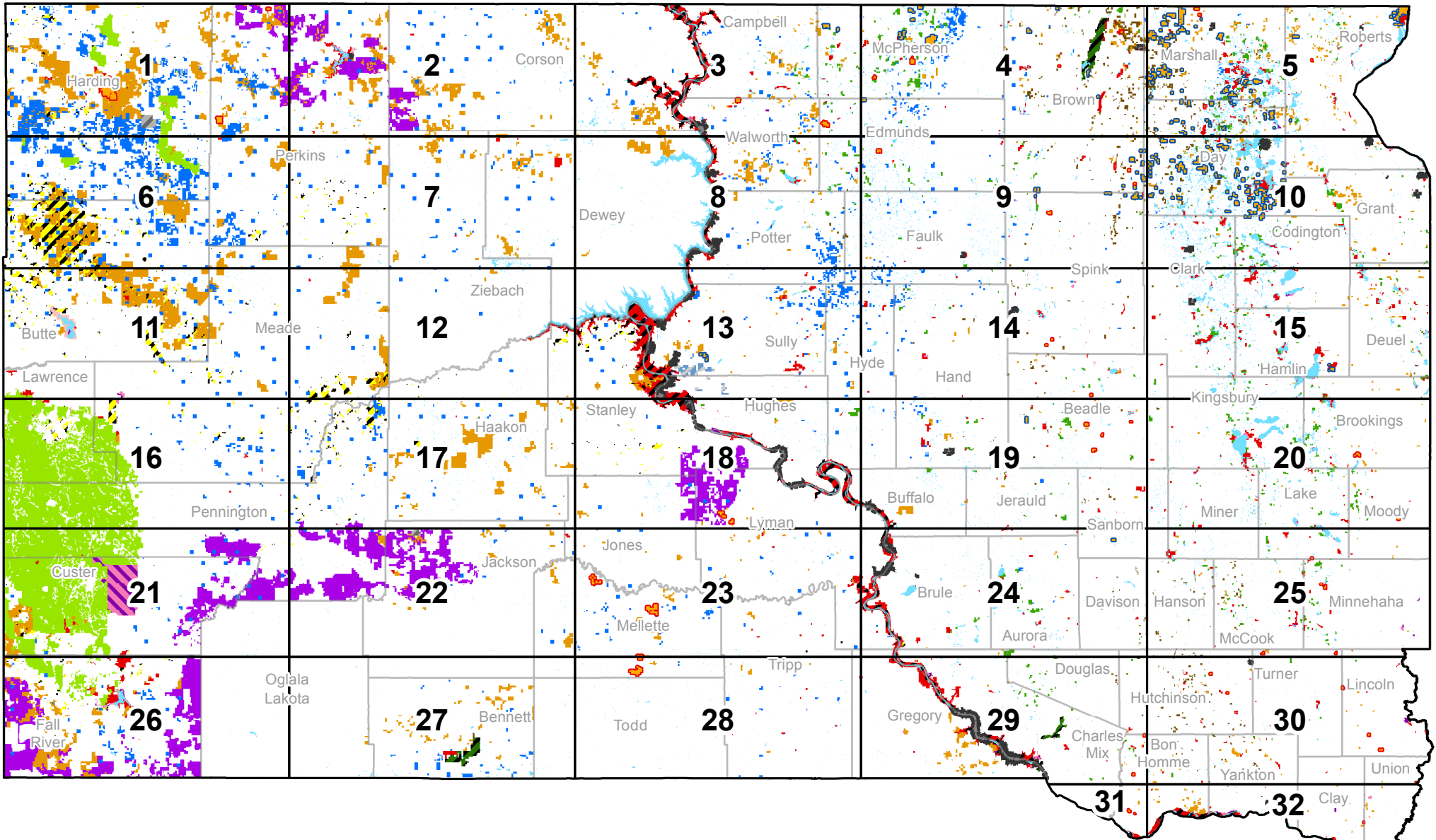
Type	Rule ID	Rule Type	Map Symbol
WIA	3	No hunting in unharvested crops	

Federal Lands	Map Symbol
Corp of Engineers	
Waterfowl Production Area	

Public Hunting Access Areas	Map Symbol	State Lands	Map Symbol
CHAP		Game Production Areas	
CREP		Parks and Rec Areas	
WIA			



Rules for CHAP Areas 62A, 07B, can be found on pages 8 and 9



- |                                                                                                     |                                                                                                                      |                                                                                                               |                                                                                                                 |
|-----------------------------------------------------------------------------------------------------|----------------------------------------------------------------------------------------------------------------------|---------------------------------------------------------------------------------------------------------------|-----------------------------------------------------------------------------------------------------------------|
|  CREP             |  Game Production Areas            |  National Forest           |  Bureau of Reclamation     |
|  WIA              |  Parks and Rec Areas              |  National Grasslands       |  Waterfowl Production Area |
|  WIA With Rules   |  SDSU Research Stations           |  Bureau of Land Management |  USFWS Refuges             |
|  WIA with Rule #8 |  School and Public Lands          |  Corps of Engineers        |                                                                                                                 |
|  CHAP             |  State Refuges                    |                                                                                                               |                                                                                                                 |
|  Ducks Unlimited  |  Lower Oahe Waterfowl Access Area |                                                                                                               |                                                                                                                 |