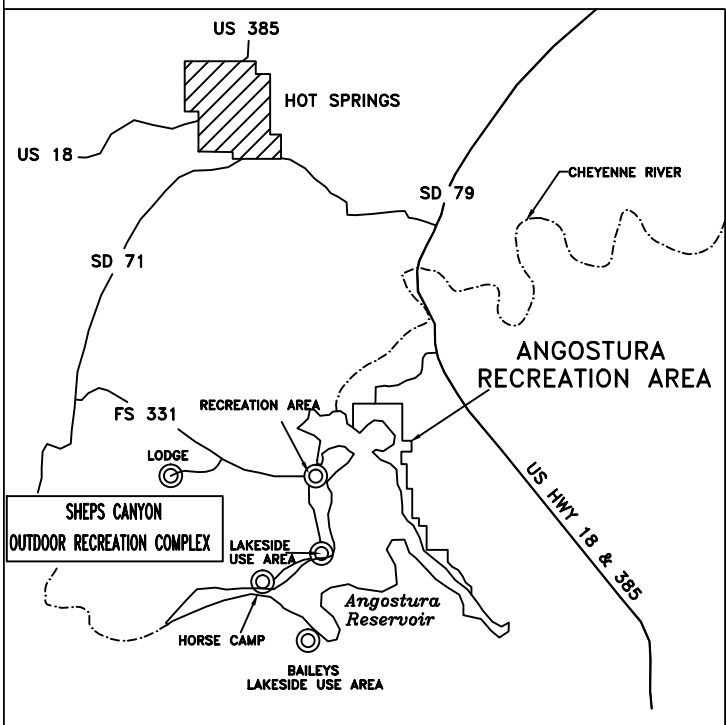
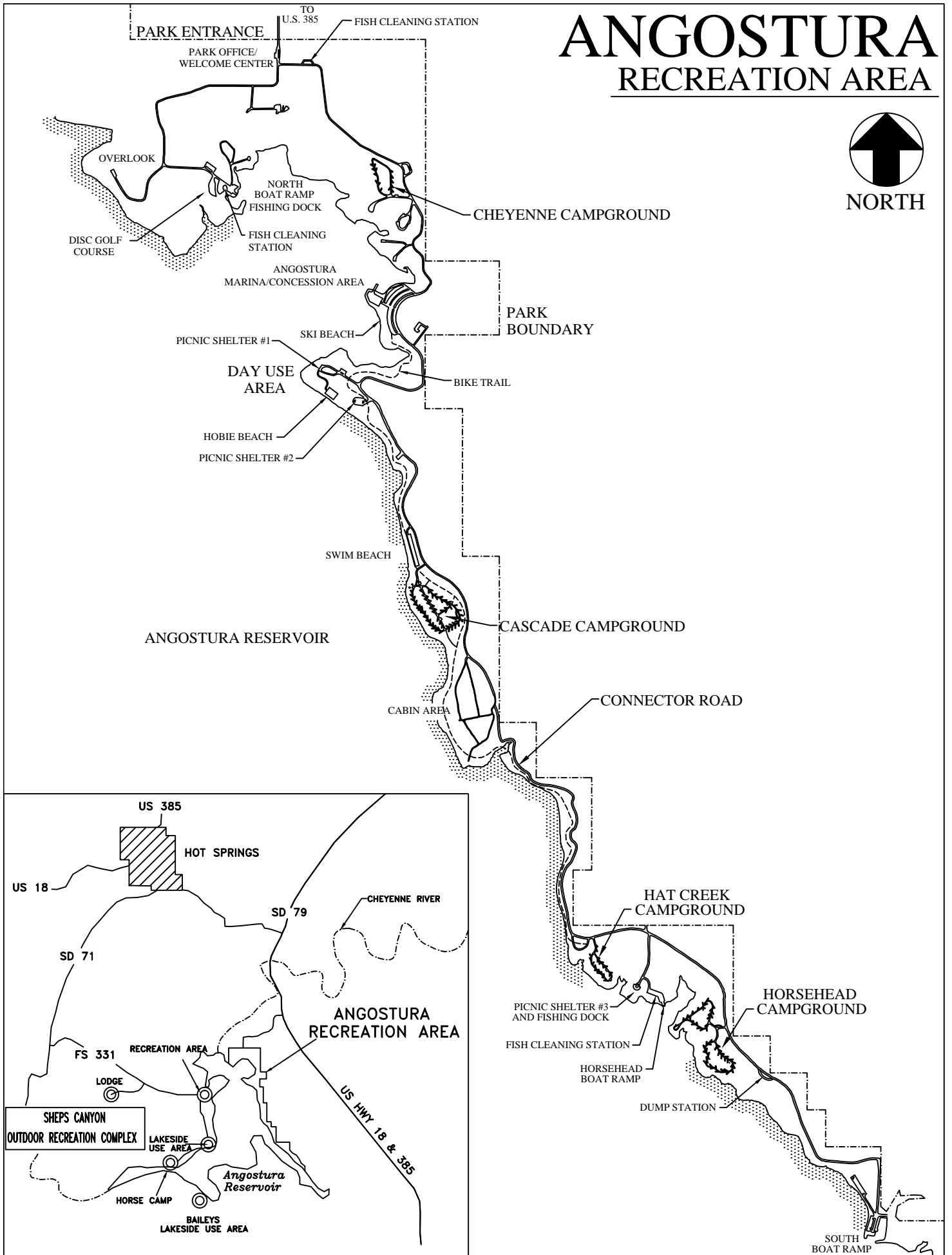


ANGOSTURA RECREATION AREA



ANGOSTURA RECREATION AREA

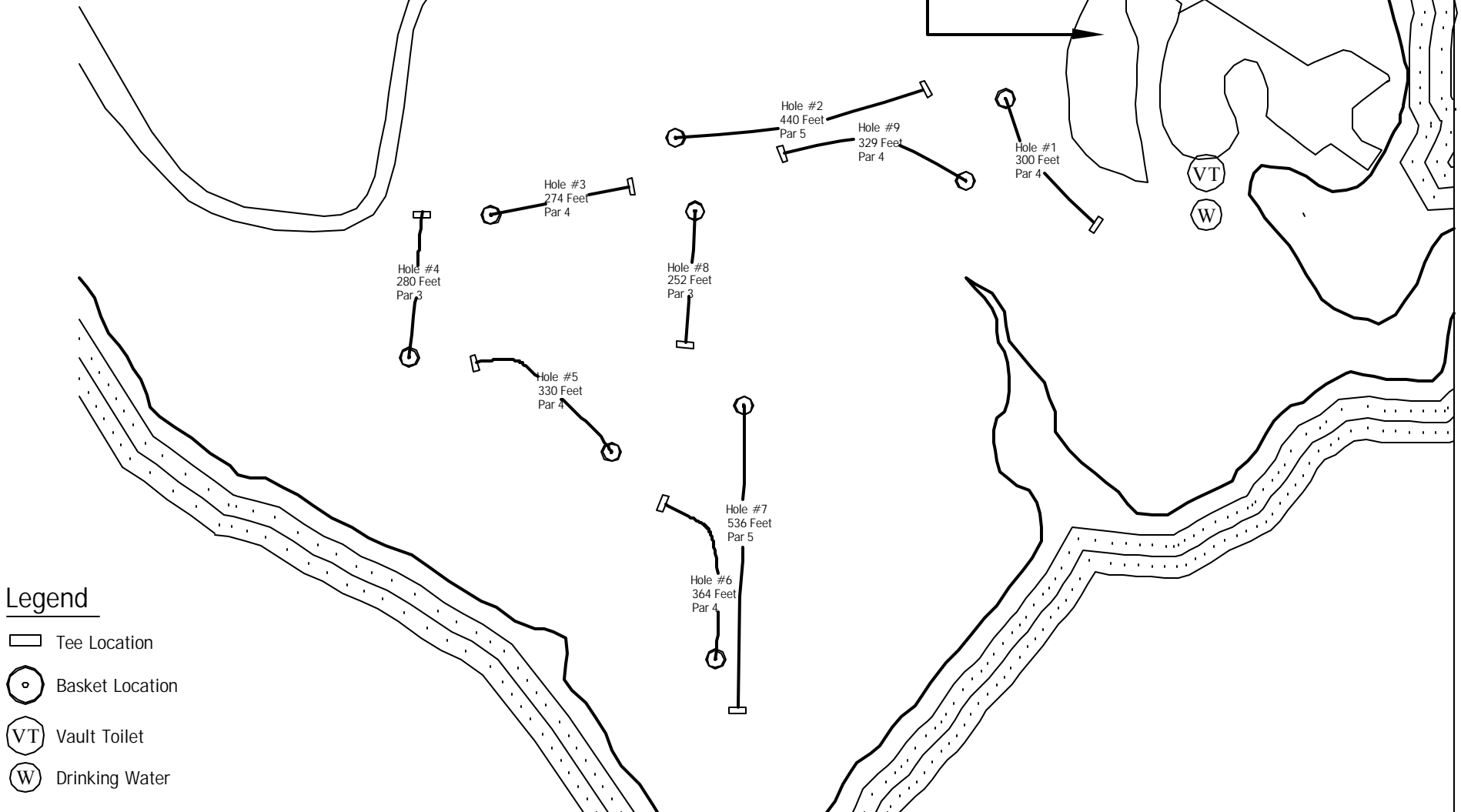
DISC GOLF COURSE



← To Overlook

To Park Entrance ↑

Disc Golf
Parking



Legend

-  Tee Location
-  Basket Location
-  Vault Toilet
-  Drinking Water

Angostura Recreation Area

Angostura Disc Golf Course

Type of trail: Disc golf

Trail surface: Grass

Rated: Moderate, hilly terrain

Fee required: Park Entrance License

Length of trail in miles: 1.2 miles (one way)

Location of the trailhead: North boat ramp – summer sun area

Facilities at or near the trailhead: Toilet, water

Facilities along the trail: None

Will there be interpretive information available: Yes

What lodging opportunities are provided IN the park: Tent camping, electrical and non-electrical campsites, wheelchair accessible campsites, camping cabins

Does this trail connect with any other trails: No

Nearest facilities for purchasing snacks, sunscreen etc.: Summer – Common Cents Store in Marina;
Off-season – Maverick Junction – 4 miles

Nearest motels/restaurants OUTSIDE the park: In Hot Springs – 10 miles

Nearest Chamber of Commerce:

Hot Springs Chamber of Commerce, 801 South 6th Street, Hot Springs, SD 57747, 1-800-325-6991

Emergency phone numbers:

Ambulance - 911

Sheriff - 911

Fire Department - 911

Do most cell phones work on this trail: Yes

Angostura Recreation Area

Reservoir View Bike Trail

Type of trail: Hiking, biking

Trail surface: Asphalt

Rated: Moderate , hilly terrain

Fee required: Park Entrance License

Length of trail in miles: 3.2 miles (one way)

Location of the trailhead: North entrance – ski beach; south entrance – Hat Creek campground

Facilities at or near the trailhead: Toilet, water

Facilities along the trail: At shelters and campgrounds

Will there be interpretive information available: Yes

What lodging opportunities are provided IN the park: Tent camping, electrical and non-electrical campsites, wheelchair accessible campsites, camping cabins

Does this trail connect with any other trails: No

Nearest facilities for purchasing snacks, sunscreen etc.: Summer – Common Cents Store in Marina;
Off-season – Maverick Junction – 4 miles

Nearest motels/restaurants OUTSIDE the park: In Hot Springs – 10 miles

Nearest Chamber of Commerce:

Hot Springs Chamber of Commerce, 801 South 6th Street, Hot Springs, SD 57747, 1-800-325-6991

Emergency phone numbers:

Ambulance - 911

Sheriff - 911

Fire Department - 911

Do most cell phones work on this trail: Yes