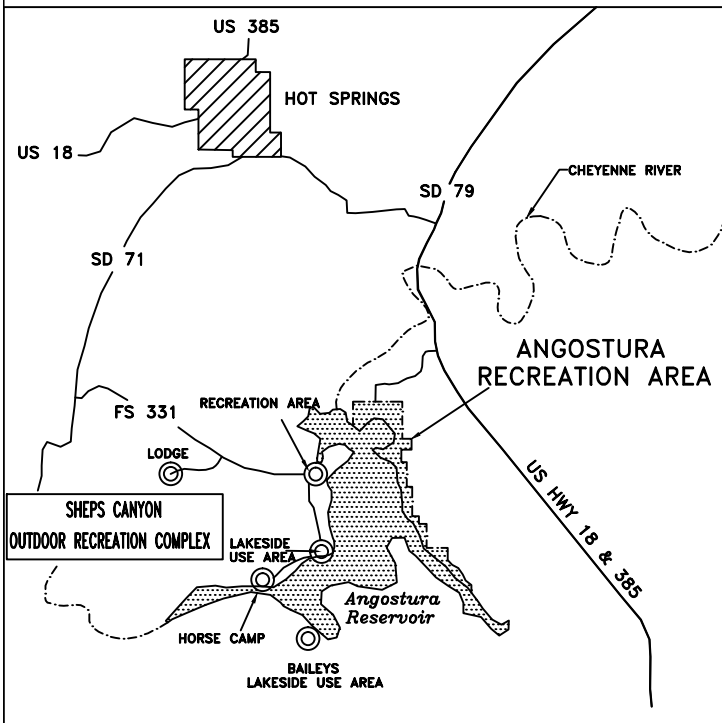
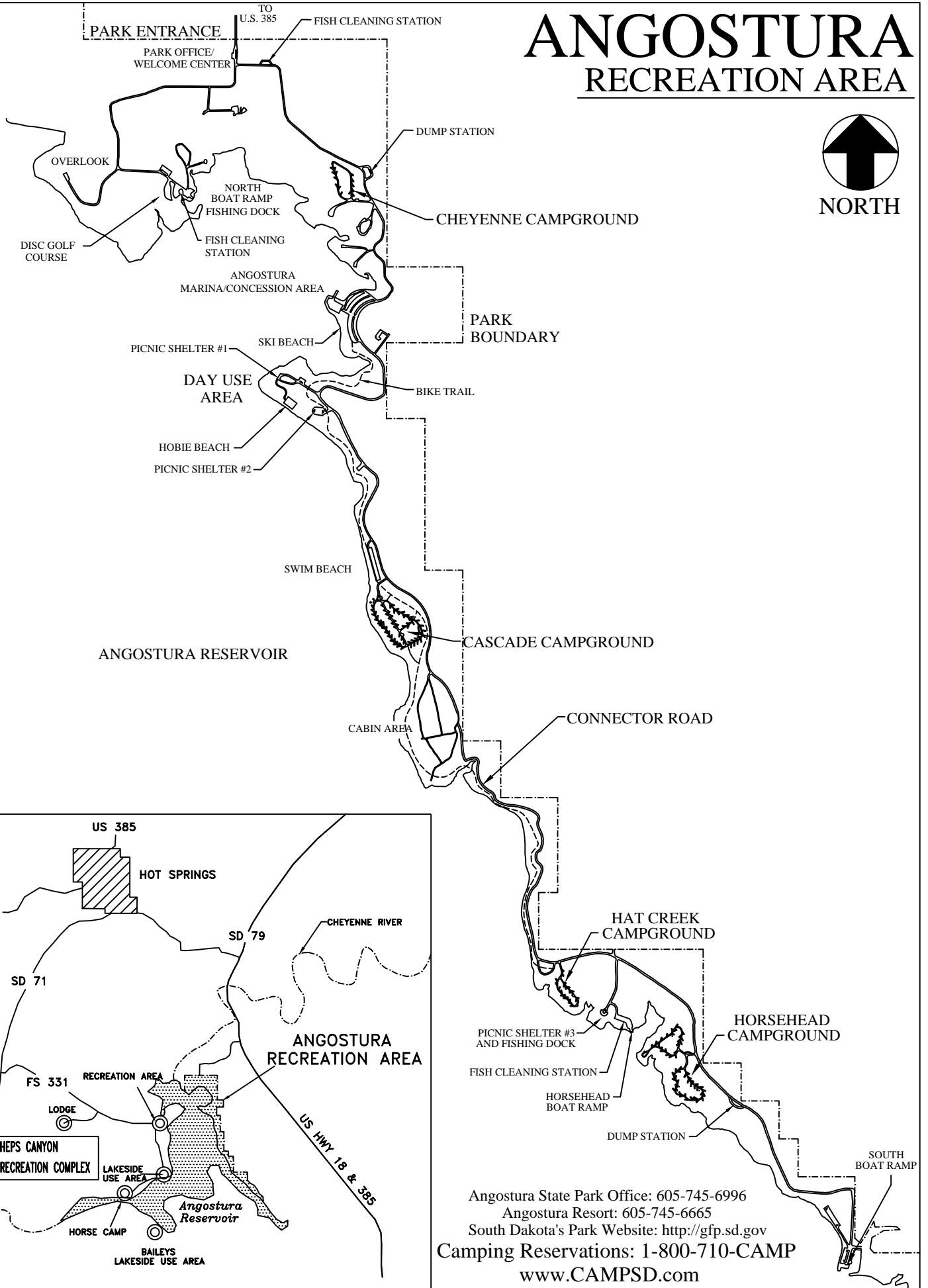


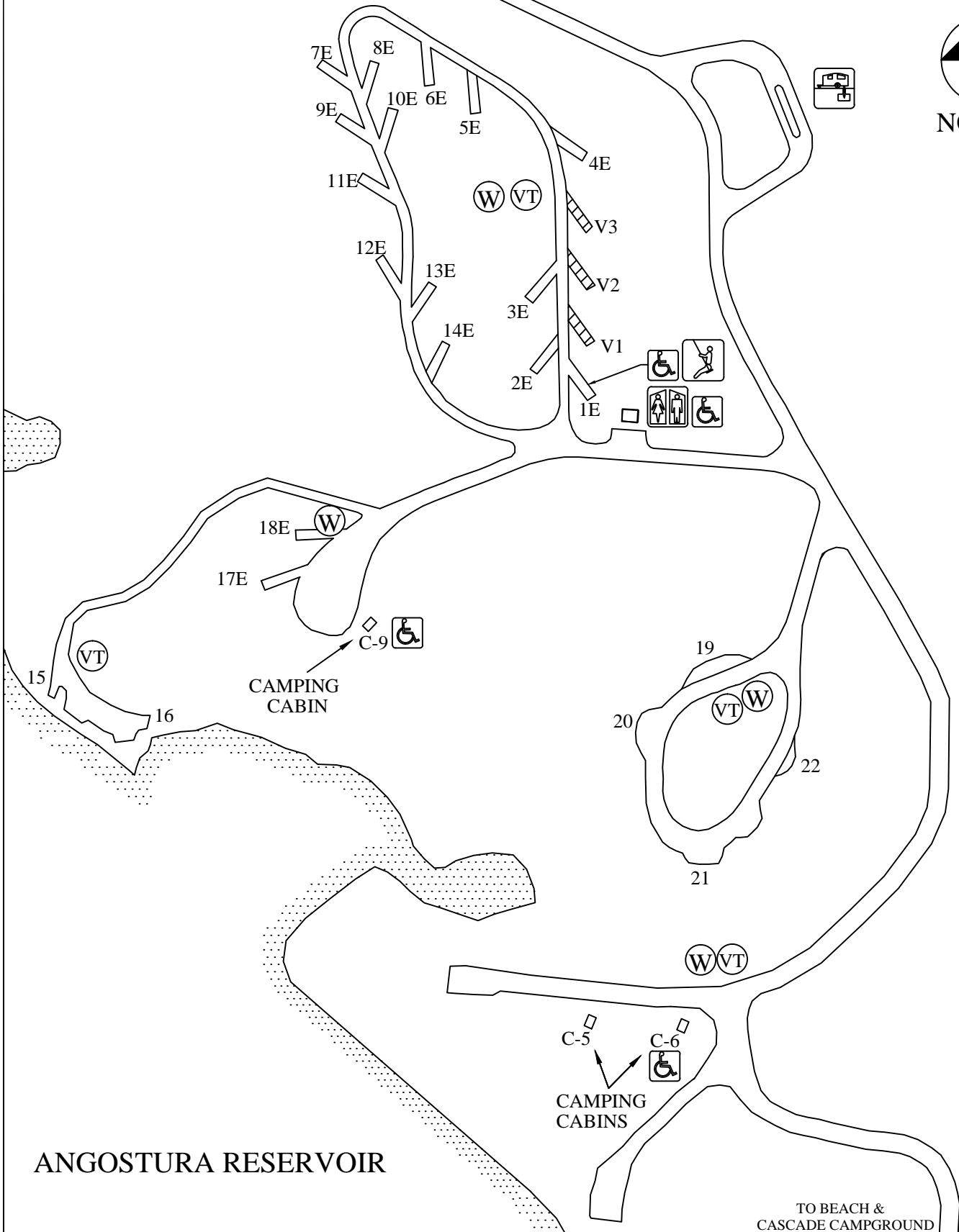
ANGOSTURA RECREATION AREA



Angostura State Park Office: 605-745-6996
 Angostura Resort: 605-745-6665
 South Dakota's Park Website: <http://gfp.sd.gov>
 Camping Reservations: 1-800-710-CAMP
www.CAMPSD.com

TO NORTH
ENTRANCE

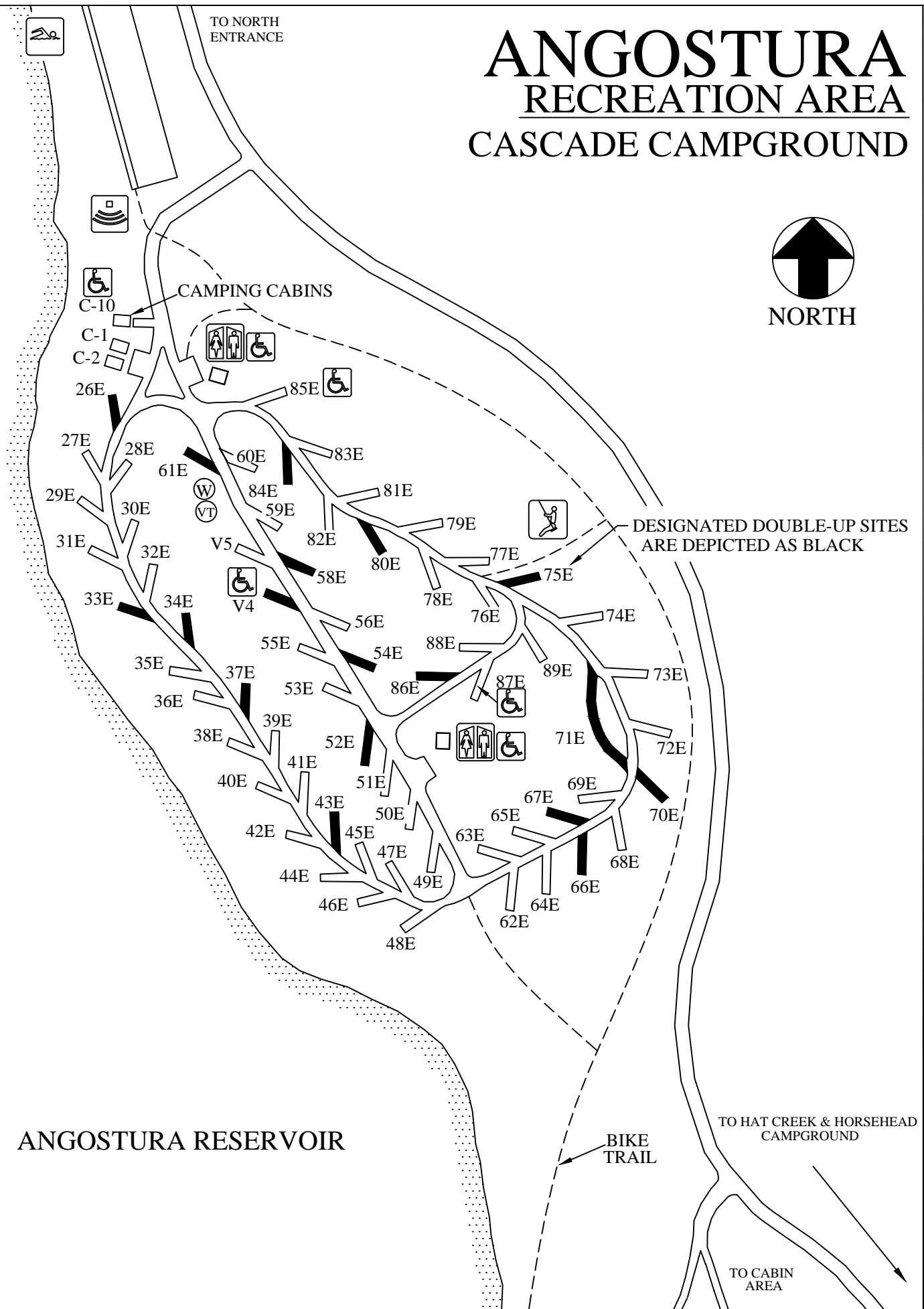
ANGOSTURA RECREATION AREA CHEYENNE CAMPGROUND



ANGOSTURA RESERVOIR

TO BEACH &
CASCADE CAMPGROUND

ANGOSTURA RECREATION AREA CASCADE CAMPGROUND



TO NORTH
ENTRANCE

CAMPING CABINS

DESIGNATED DOUBLE-UP SITES
ARE DEPICTED AS BLACK

ANGOSTURA RESERVOIR

BIKE
TRAIL

TO HAT CREEK & HORSEHEAD
CAMPGROUND

TO CABIN
AREA



BIKE TRAIL

C-3
C-4
C-11 ADA
C-12 ADA



112E
111E
110E
109E
107E
108E
106E
105E
103E
102E
101E
100E
99E
98E
97E
95E
94E
93E
92E
91E
90E



V6
VT
W



W



ANGOSTURA RESERVOIR

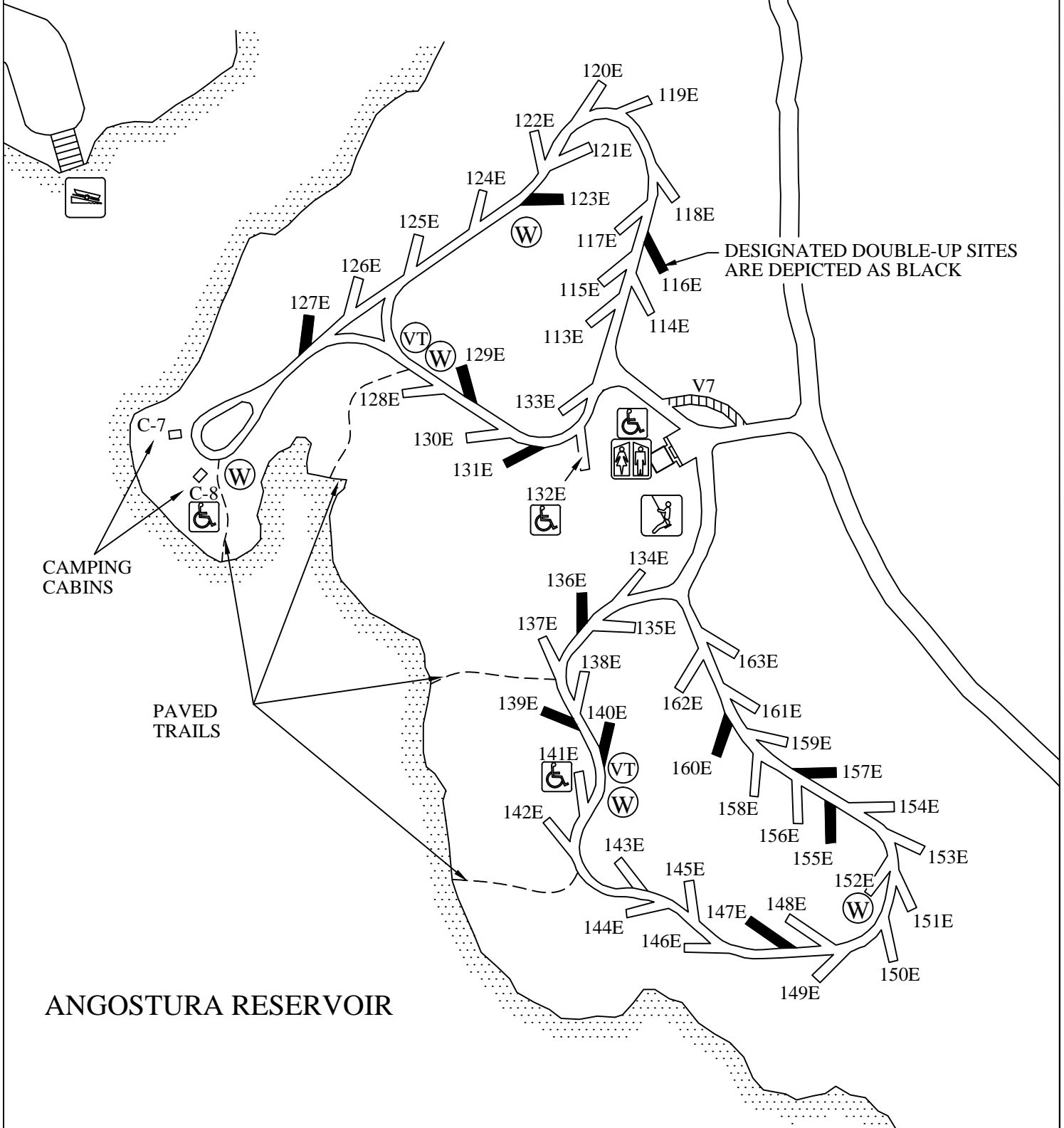
ANGOSTURA RECREATION AREA HAT CREEK CAMPGROUND

FISHING DOCK

LOW WATER BOAT RAMP

ANGOSTURA RECREATION AREA HORSEHEAD CAMPGROUND

TO HAT CREEK
CAMPGROUND



DESIGNATED DOUBLE-UP SITES
ARE DEPICTED AS BLACK

CAMPING
CABINS

PAVED
TRAILS

ANGOSTURA RESERVOIR

Map Legend



Accessible Facilities



Accessible Fishing Dock



Amphitheater



Archery Trail



Bicycle Trail



Boat Ramp



Campground



Canoeing



Comfort Station



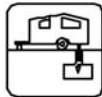
Cross-country Ski Trail



Disc Golf



Drinking Water



Dump Station

E

Electric Campsite



Entrance Station



Fish Cleaning Station



Fish Cleaning Table



Group Camping Area



Hiking Trail



Host Campsite
(non-reservable)



Horse Trail/Horse Camp



Playground



Picnic Area



Picnic Shelter



Resort/Concessionaire



Ski Beach



Sledding Area



Swim Beach



Telephone



Vault Toilet



Volunteer Campsites
(non-reservable)