











2024 South Dakota Hunt Atlas: McPherson County

Updated: 12/12/2024

State Lands		Public Hunting Access			
	Game Production Areas		CREP		Public Hunting Access Restrictions
	School and Public Lands		Walk-In Area (WIA)		3 - No hunting in unharvested crops
	CHAP*		WIA or CREP with habitat that isn't hayed or grazed most years		Driving on harvested fields allowed for waterfowl decoy placement and disabled hunter permit holders
Federal Lands					
	Waterfowl Production Area				

*Review CHAP rules and registration requirements prior to use