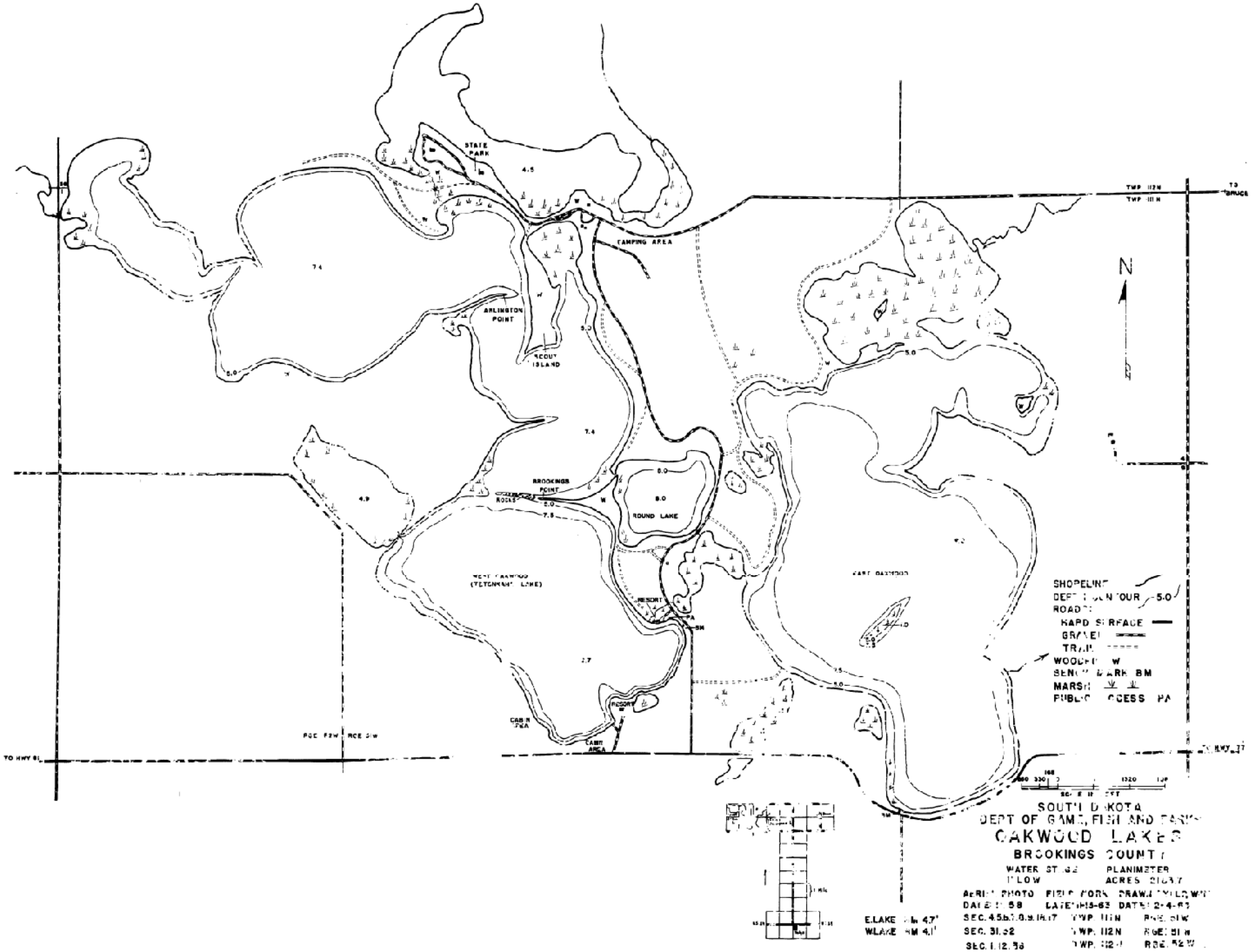
STATE PARK
CAMPING AREA
ARLINGTON POINT
SCOUT ISLAND
BROOKINGS POINT
ROCKS
ROUND LAKE
RESORT
CABIN AREA
TO HWY 81
TO BRUCE
N
SHORELINE
DEPTH CONTOUR 5.0
ROADS:
HARD SURFACE
GRAVEL
TRAIL
WOODED W
BENCH MARK BM
MARSH
PUBLIC ACCESS PA
SOUTH DAKOTA
DEPT OF GAME, FISH AND PARKS
OAKWOOD LAKES
BROOKINGS COUNTY
WATER STAGE
PLANIMETER
ACRES
AERIAL PHOTO
FIELD WORK
DRAWN
DATE
SEC. 4,5,6,7,8,9,16,17
TWP. 111N
RGE. 51W
SEC. 31,32
TWP. 112N
RGE. 51W
SEC. 1,12,36
TWP. 112N
RGE. 52W
E.LAKE
W.LAKE

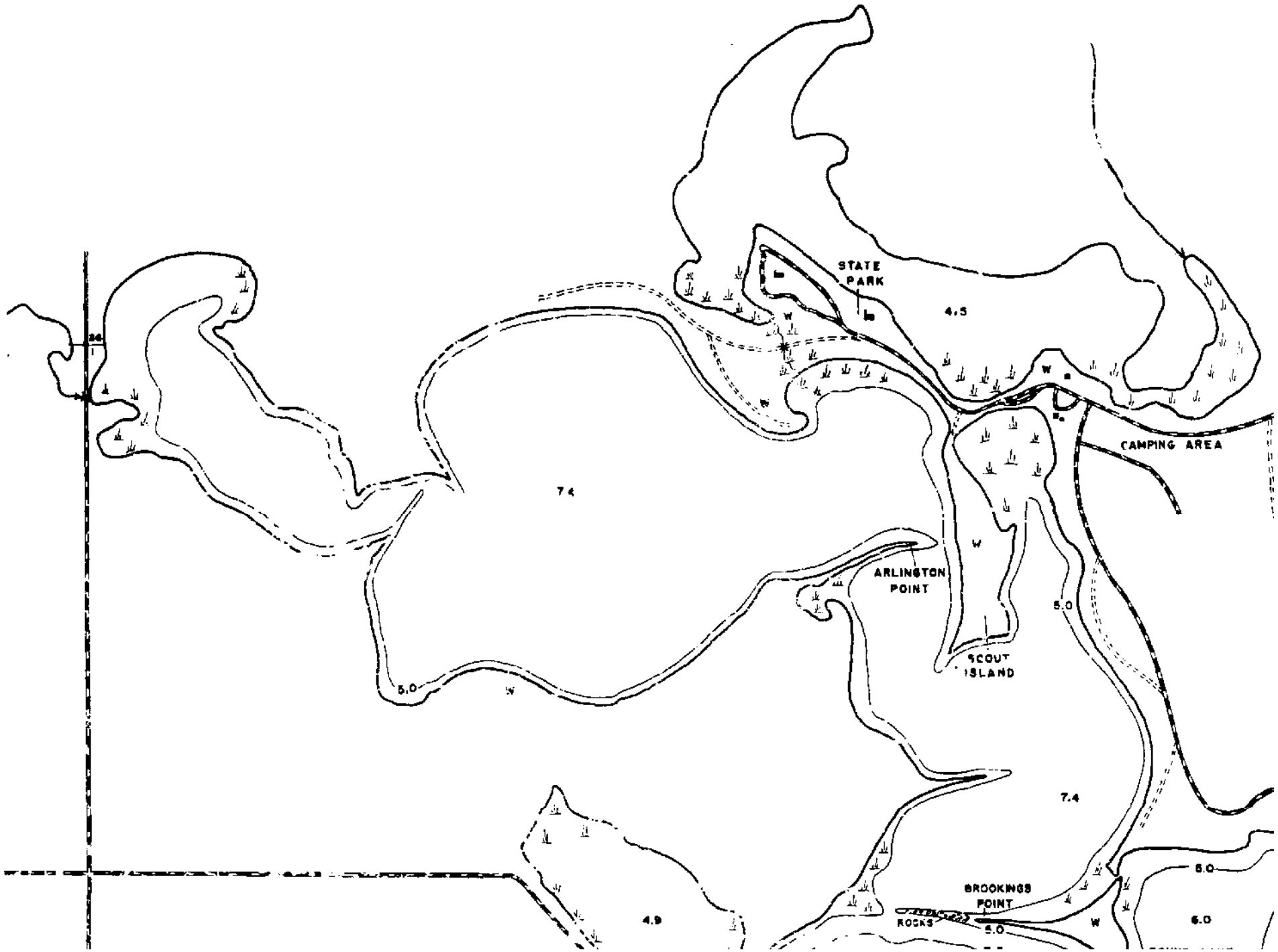
STATE PARK
4.5
CAMPING AREA
7.4
ARLINGTON POINT
5.0
SCOUT ISLAND
5.0
7.4
BROOKINGS POINT
ROCKS
5.0
6.0
4.9
24

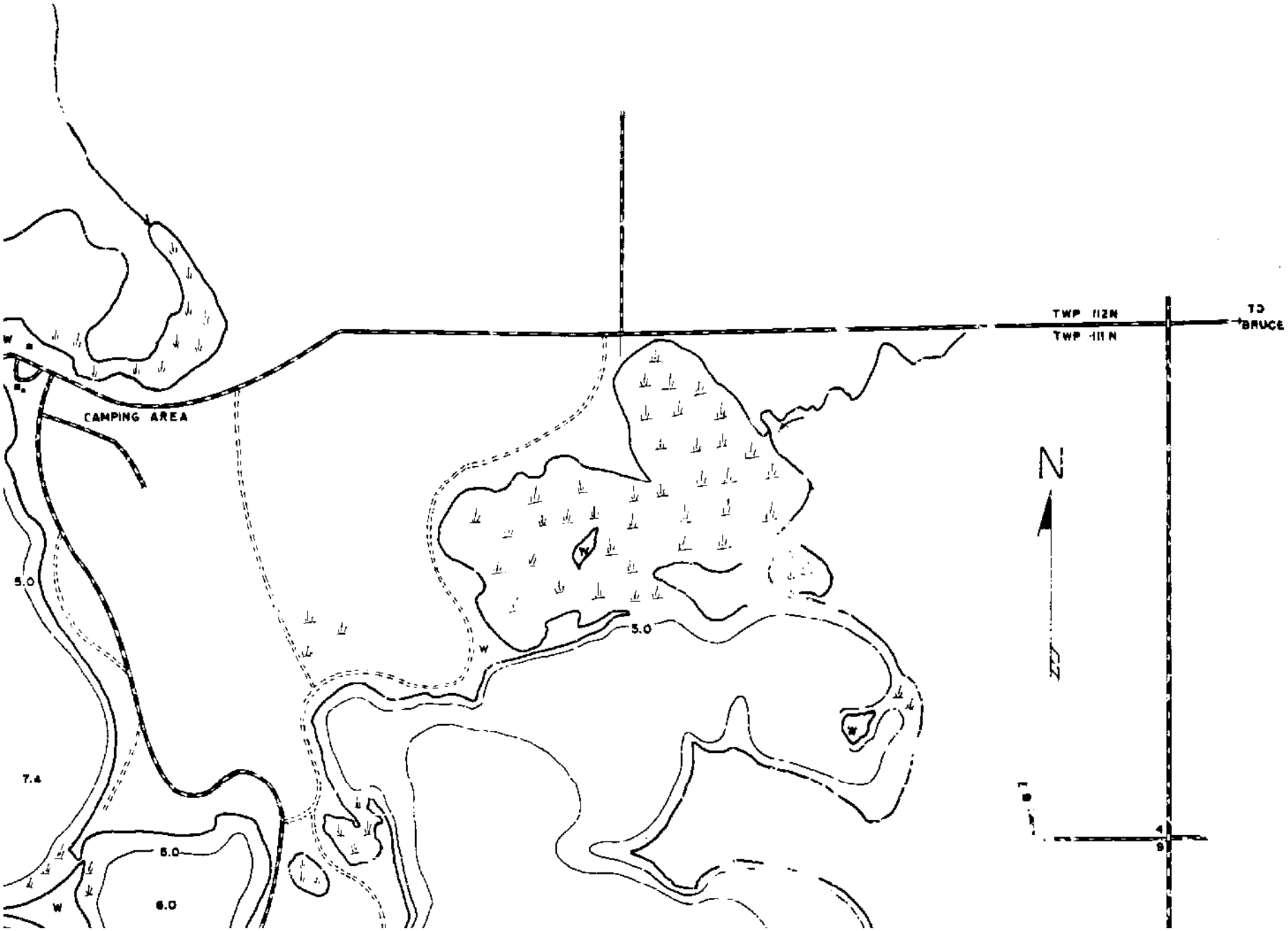
TWP 112N
TWP 111N
TO BRUCE
CAMPING AREA
N
5.0
5.0
7.4
6.0
6.0
W
W
W
W

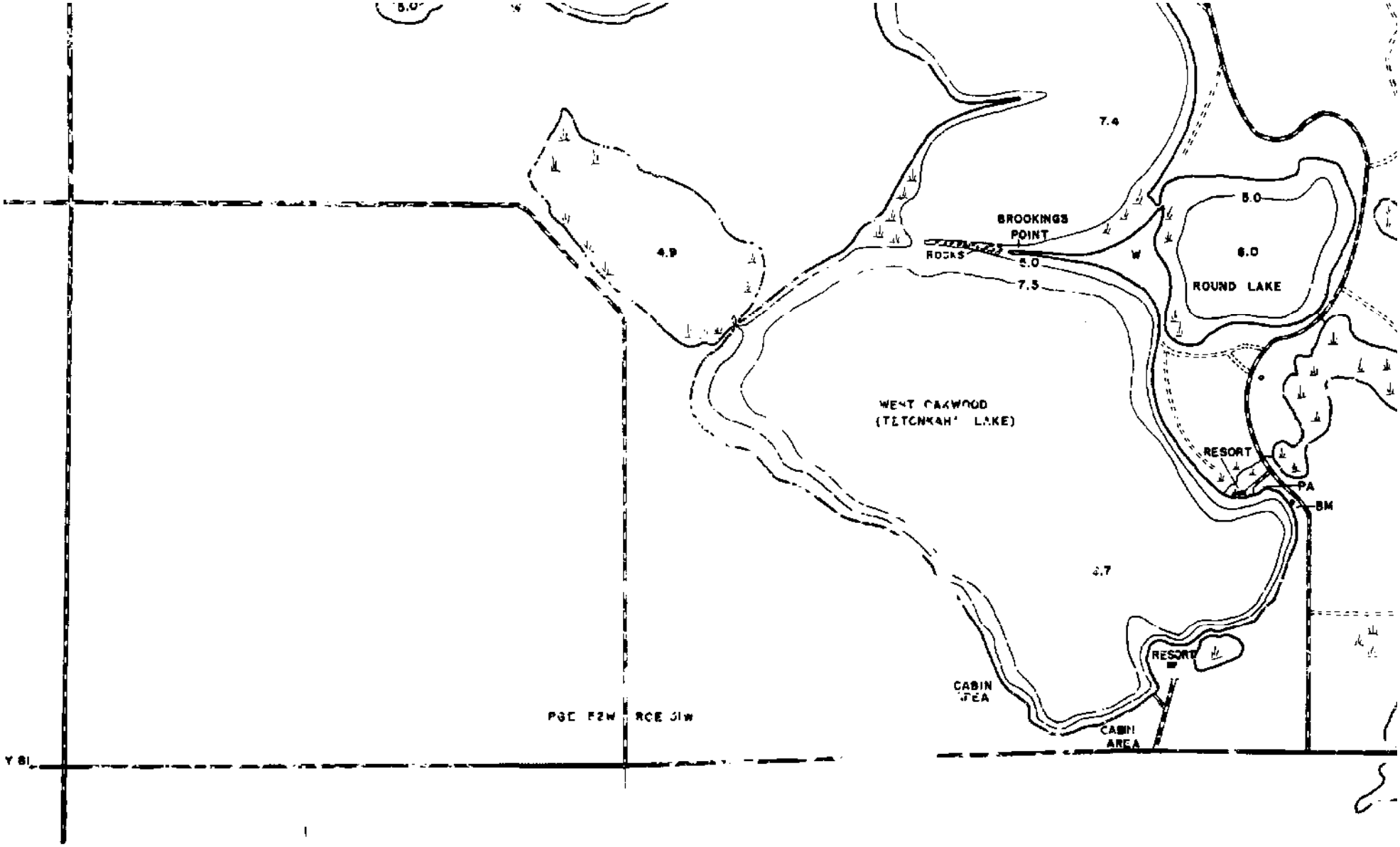
7.4
BROOKINGS POINT
ROCKS
5.0
7.5
W
5.0
6.0
ROUND LAKE
4.9
WEST OAKWOOD
(TETONKAH LAKE)
RESORT
PA
BM
4.7
RESORT
CABIN AREA
CABIN AREA
PGE F2W
RCE 31W
Y 81

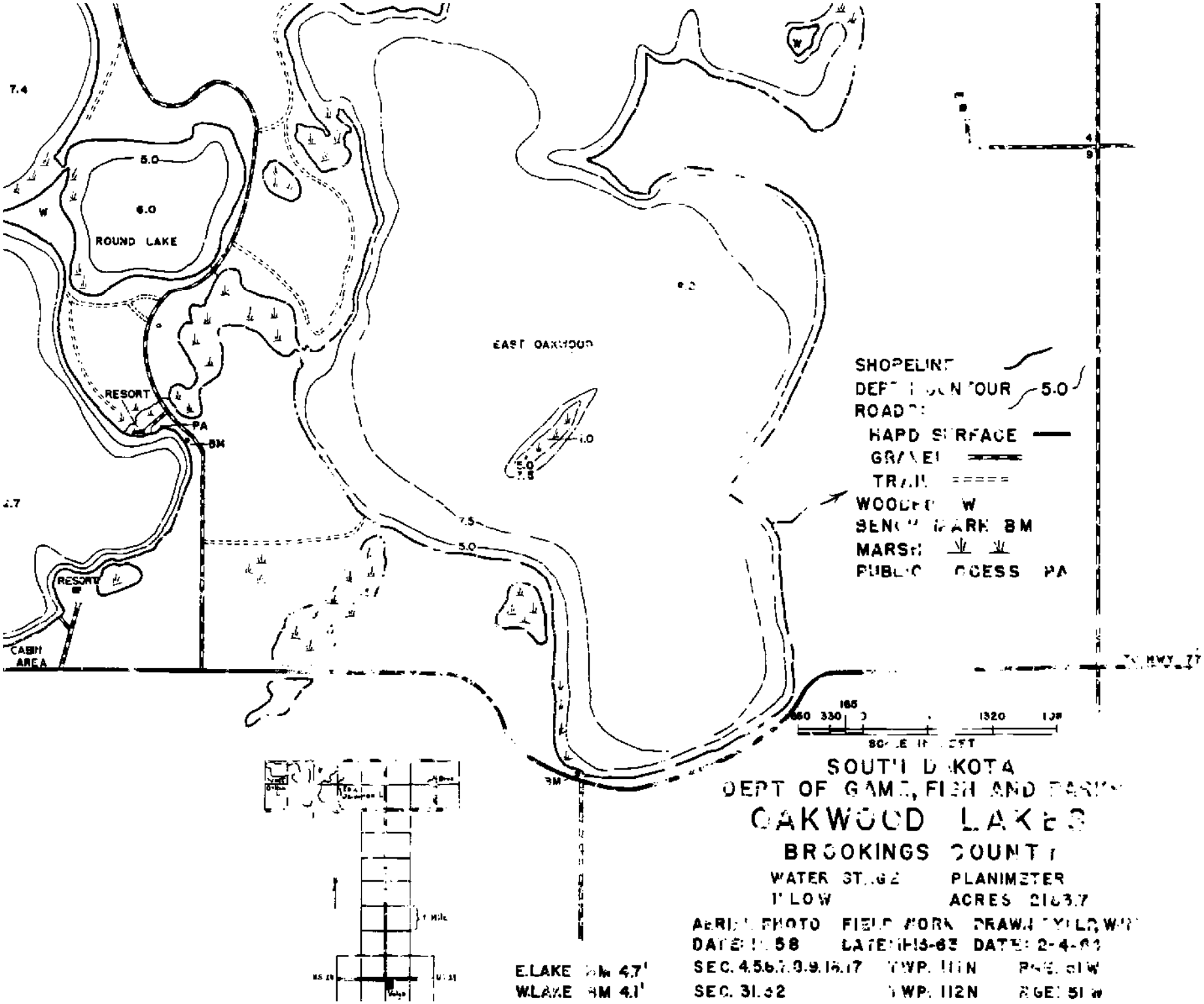

7.4
5.0
6.0
ROUND LAKE
W
RESORT
PA
BM
RESORT
CABIN AREA
EAST OAKWOOD
1.0
5.0
7.5
7.5
5.0
SHORELINE
DEPTH CONTOUR 5.0
ROADS:
HARD SURFACE
GRAVEL
TRAIL
WOODED W
BENCH MARK BM
MARSH
PUBLIC ACCESS PA
TO HWY 77
165
330
1320
SCALE IN FEET
BM
E.LAKE BM 4.7'
W.LAKE BM 4.1'
SOUTH DAKOTA
DEPT OF GAME, FISH AND PARKS
OAKWOOD LAKES
BROOKINGS COUNTY
WATER STAGE
PLANIMETER
FLOW
ACRES 2163.7
AERIAL PHOTO
FIELD WORK
DRAWN
DATE: 1-58
DATE: 1-13-63
DATE: 2-4-63
SEC. 4.5.6.7.8.9.16.17
TWP. 111N
RGE. 51W
SEC. 31.32
TWP. 112N
RGE. 51W