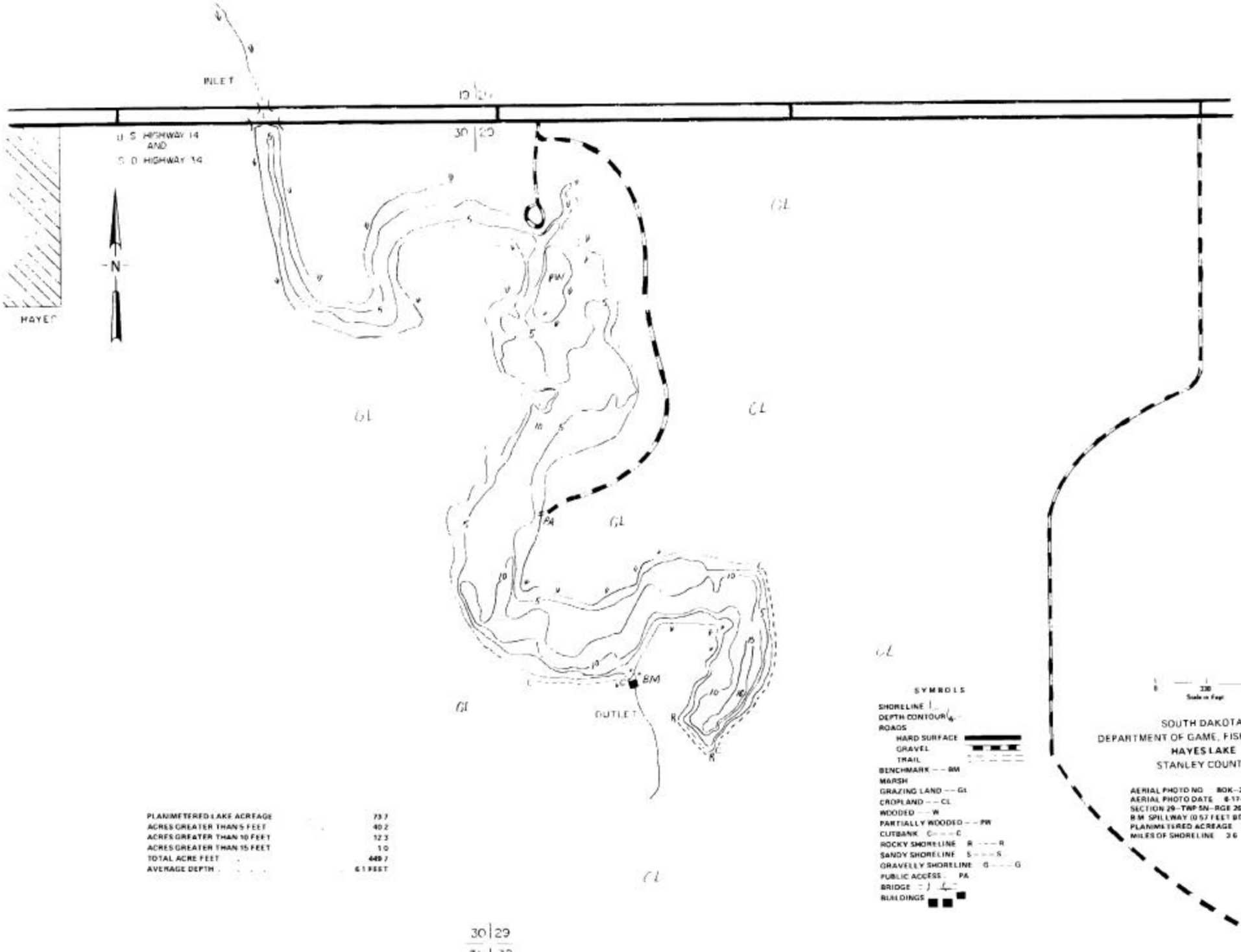

PLANIMETERED LAKE ACREAGE	73 7
ACRES GREATER THAN 5 FEET	40 2
ACRES GREATER THAN 10 FEET	12 3
ACRES GREATER THAN 15 FEET	1 0
TOTAL ACRE FEET	449 7
AVERAGE DEPTH	6 1 FEET

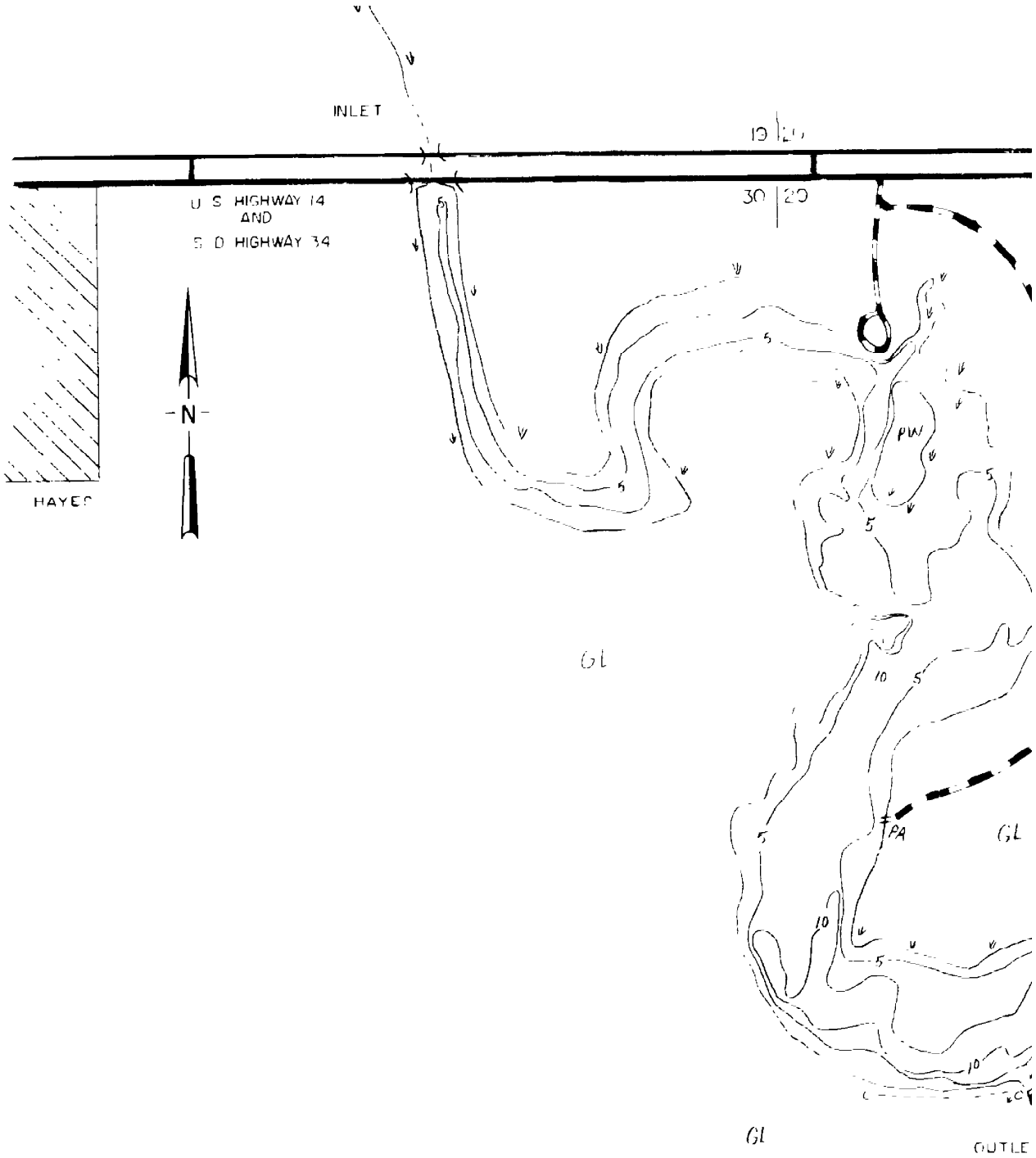

PLANIMETERED LAKE ACREAGE	73 7
ACRES GREATER THAN 5 FEET	40 2
ACRES GREATER THAN 10 FEET	12 3
ACRES GREATER THAN 15 FEET	1 0
TOTAL ACRE FEET	449 7
AVERAGE DEPTH	6 1 FEET

30 | 29
31 | 32

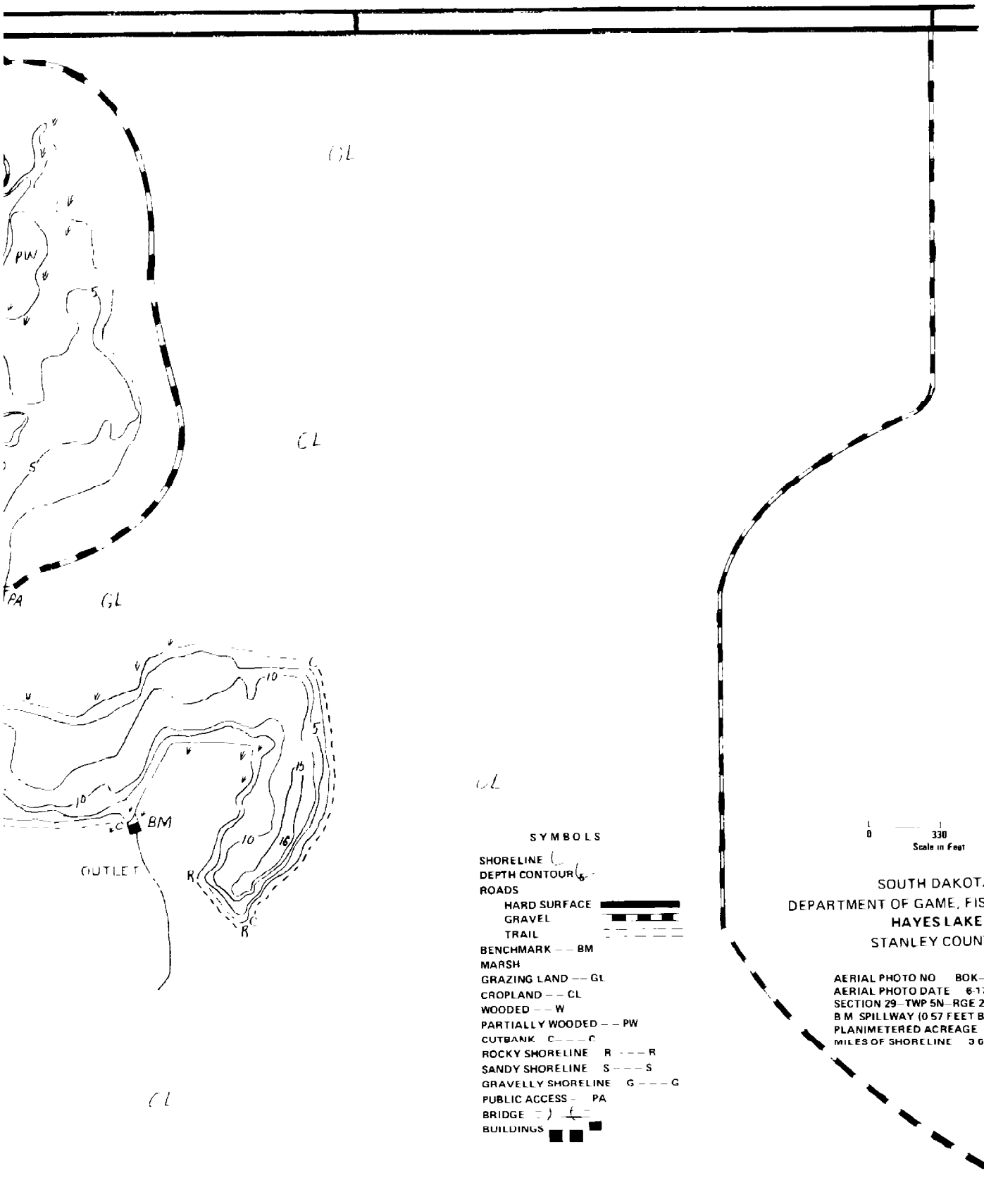
GL
PW
5
CL
5
PA
GL
10
5
15
10
BM
10
16
OUTLET
R
R
CL
CL
SYMBOLS
SHORELINE
DEPTH CONTOUR
ROADS
HARD SURFACE
GRAVEL
TRAIL
BENCHMARK — — BM
MARSH
GRAZING LAND — — GL
CROPLAND — — CL
WOODED — — W
PARTIALLY WOODED — — PW
CUTBANK C — — — C
ROCKY SHORELINE R — — — R
SANDY SHORELINE S — — — S
GRAVELLY SHORELINE G — — — G
PUBLIC ACCESS — PA
BRIDGE
BUILDINGS
0
330
660
Scale in Feet
SOUTH DAKOTA
DEPARTMENT OF GAME, FISH AND PARKS
HAYES LAKE
STANLEY COUNTY
AERIAL PHOTO NO BOK—2JJ—145
AERIAL PHOTO DATE 6-17-68
SECTION 29—TWP 5N—RGE 26E
B M SPILLWAY (0 57 FEET BELOW FULL)
PLANIMETERED ACREAGE 73.7
MILES OF SHORELINE 3 6