








LAKE CARTHAGE LAKESIDE USE AREA

Download Maps and Go Paperless!

Download the free Go Outdoors SD mobile app to take maps offline, show your GPS location on trails and add waypoints on your smartphone or tablet.

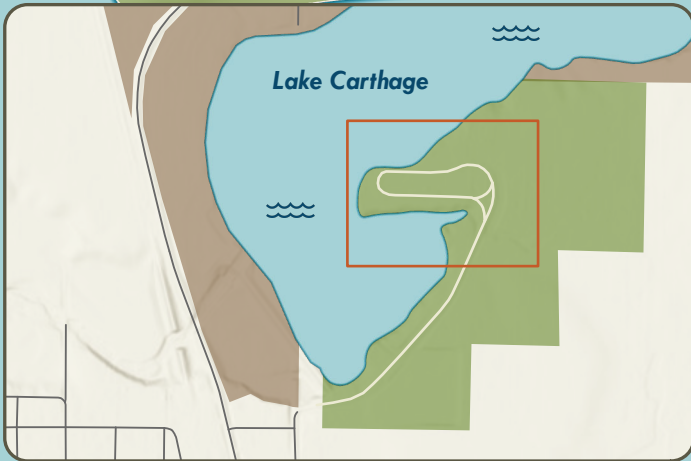


-  Boat Ramp
-  Boating Beach
-  Fishing Pier
-  Picnic Shelter
-  Tent-Only Site
-  Vault Toilet
-  Water
-  Park Boundary

Lake Carthage

7E
6E
5E
4E
3E
2E
1E
8E
9E
10E
11E
12E
13E

Tent Area



0 0.1 Miles

*Campsites designated with an 'E' are electric sites