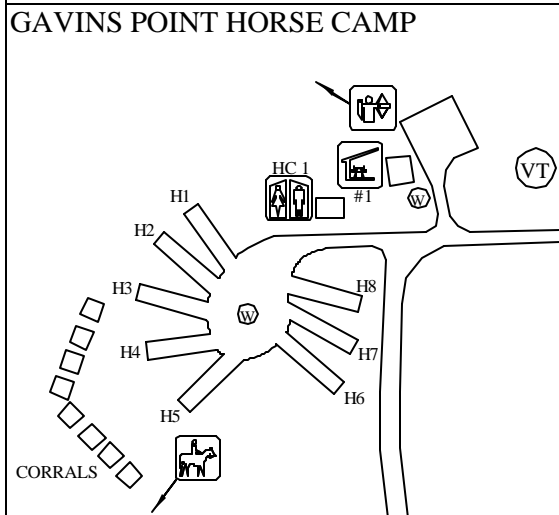
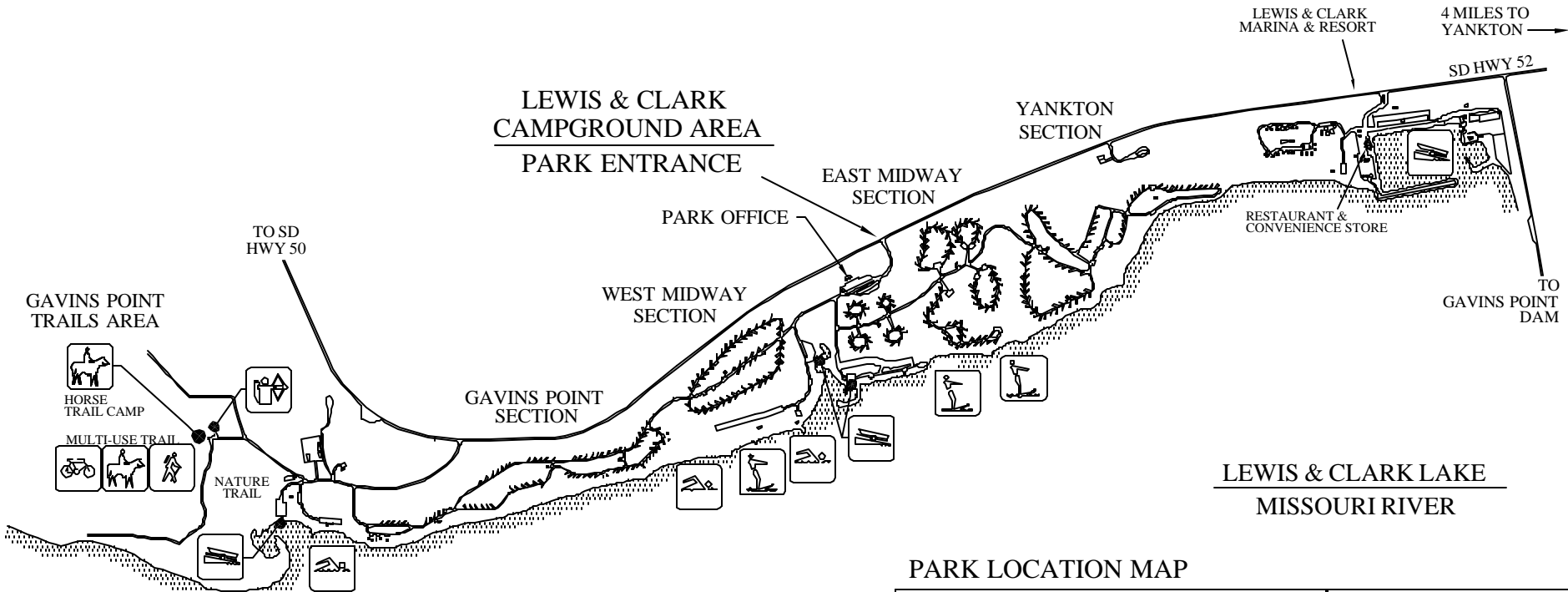
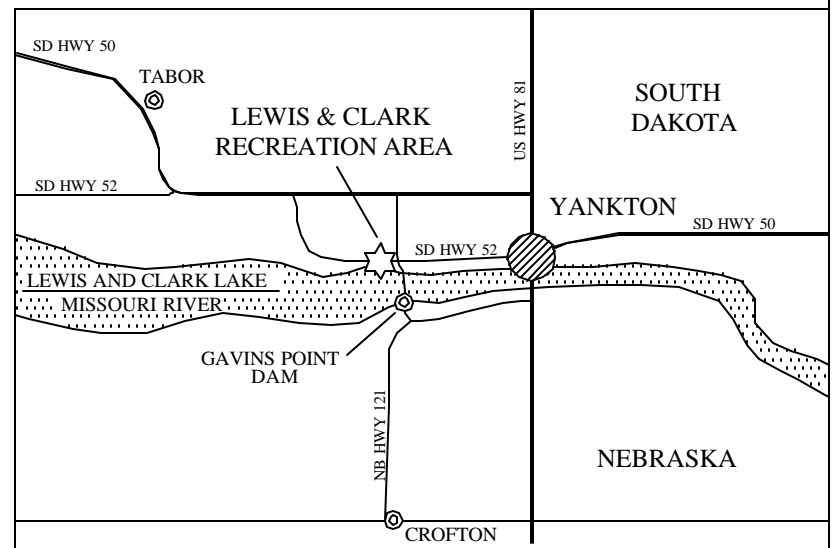


# LEWIS & CLARK RECREATION AREA



PARK LOCATION MAP



# LEWIS & CLARK RECREATION AREA

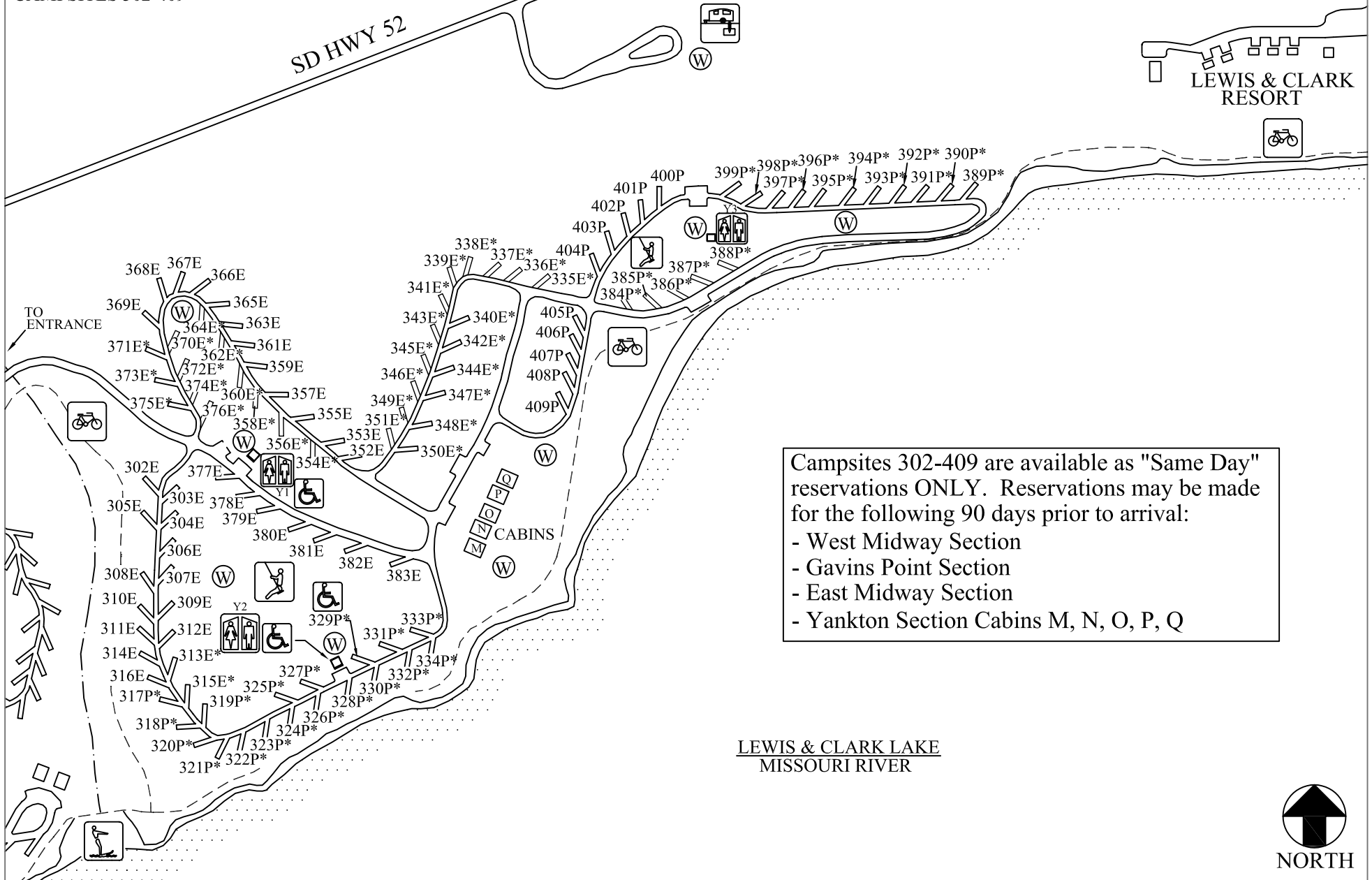
## YANKTON SECTION

CAMPSITES 302-409

5.5 MILES TO YANKTON →

SD HWY 52

LEWIS & CLARK  
RESORT



Campsites 302-409 are available as "Same Day" reservations ONLY. Reservations may be made for the following 90 days prior to arrival:

- West Midway Section
- Gavins Point Section
- East Midway Section
- Yankton Section Cabins M, N, O, P, Q

LEWIS & CLARK LAKE  
MISSOURI RIVER

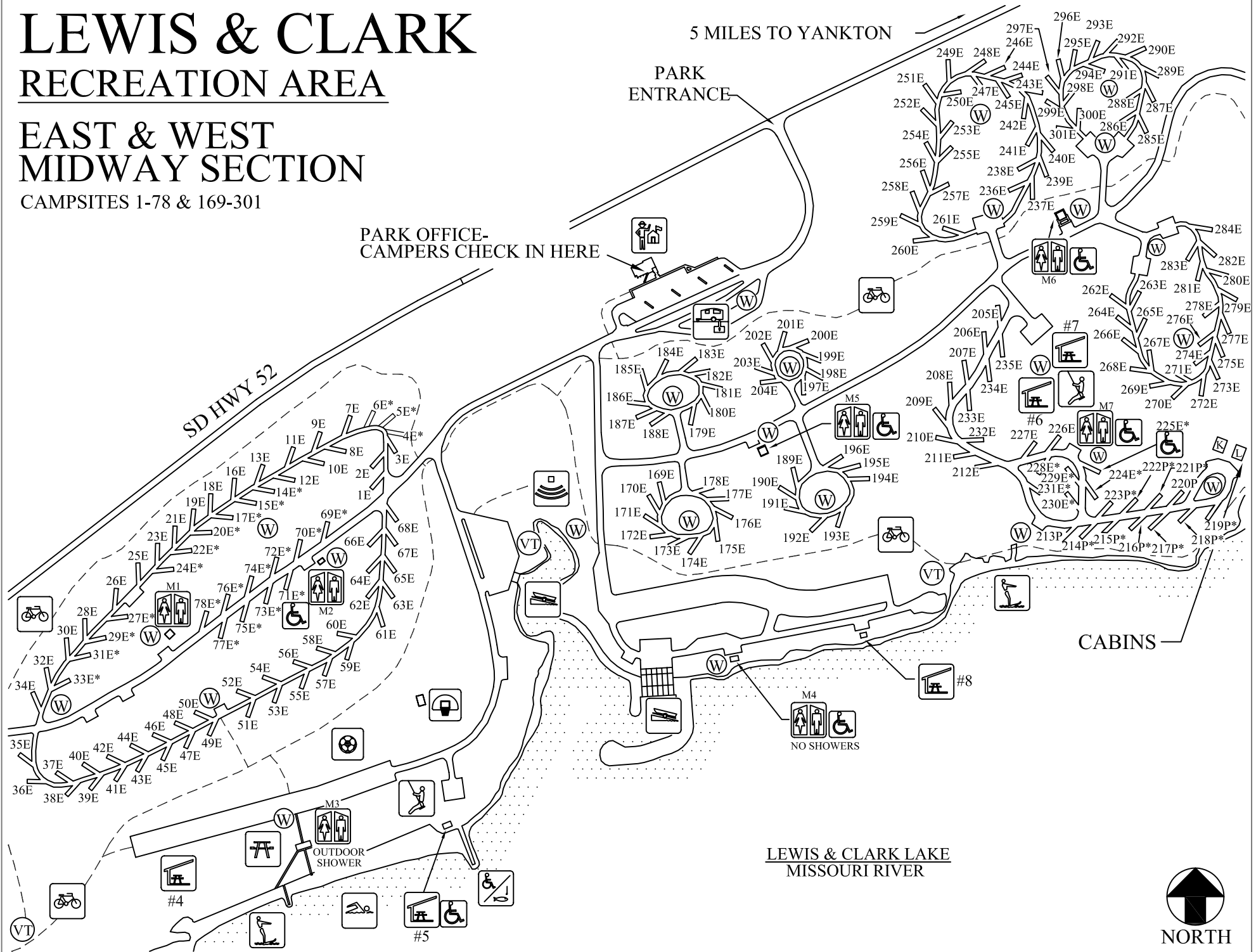


NORTH

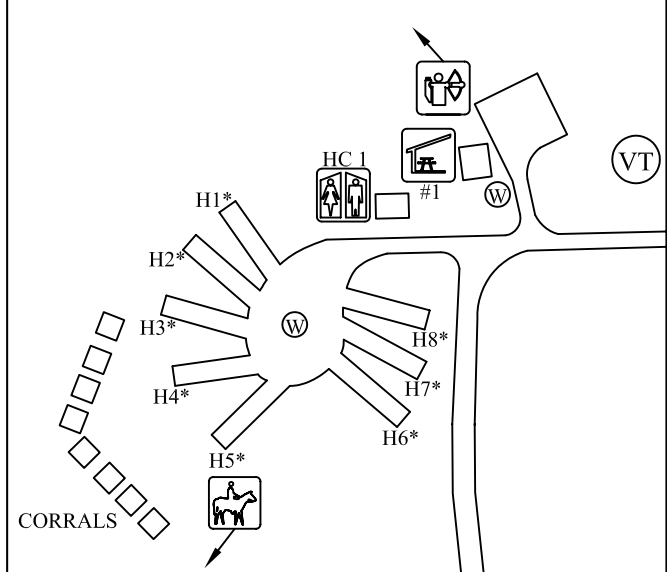
# LEWIS & CLARK RECREATION AREA

## EAST & WEST MIDWAY SECTION

CAMPSITES 1-78 & 169-301



GAVINS POINT HORSE CAMP



# LEWIS & CLARK RECREATION AREA

## GAVINS POINT SECTION

CAMPSITES 79-168

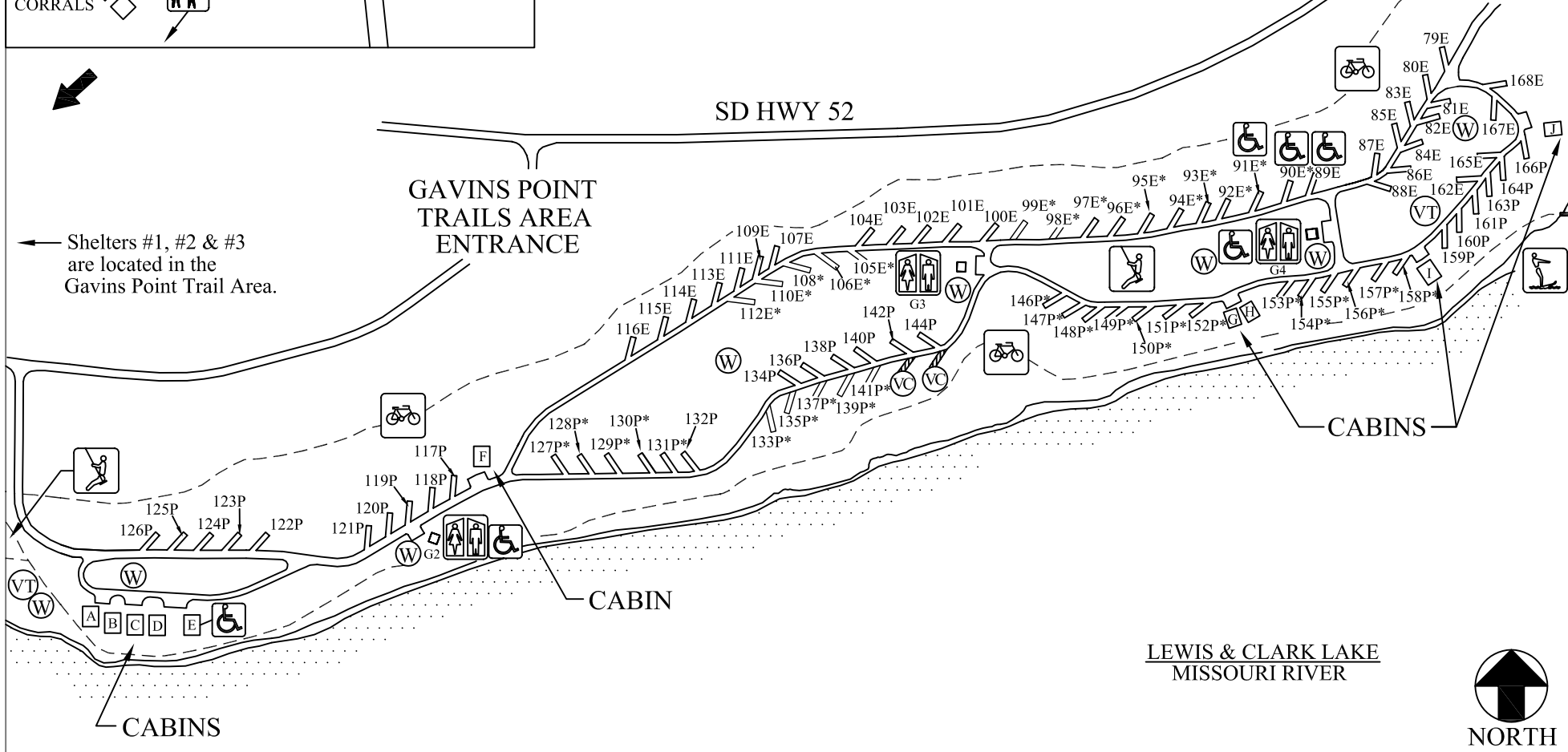
5.5 MILES TO YANKTON

ENTER THROUGH  
LEWIS & CLARK  
CAMPGROUND AREA  
ENTRANCE

SD HWY 52

GAVINS POINT  
TRAILS AREA  
ENTRANCE

← Shelters #1, #2 & #3  
are located in the  
Gavins Point Trail Area.



CABINS

CABIN

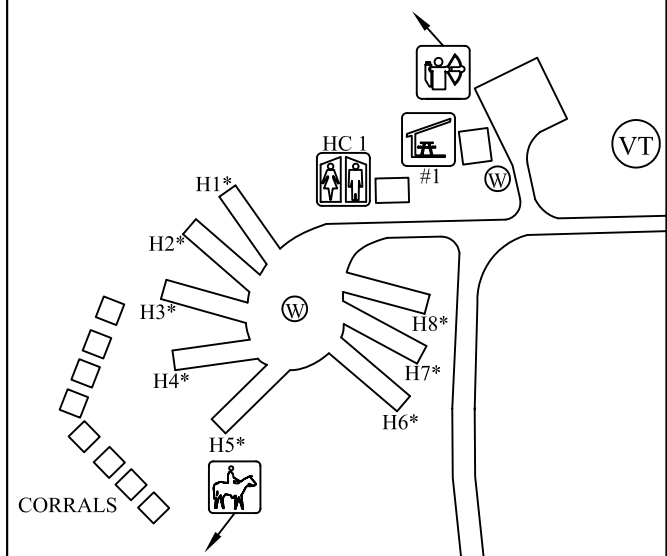
CABINS

LEWIS & CLARK LAKE  
MISSOURI RIVER



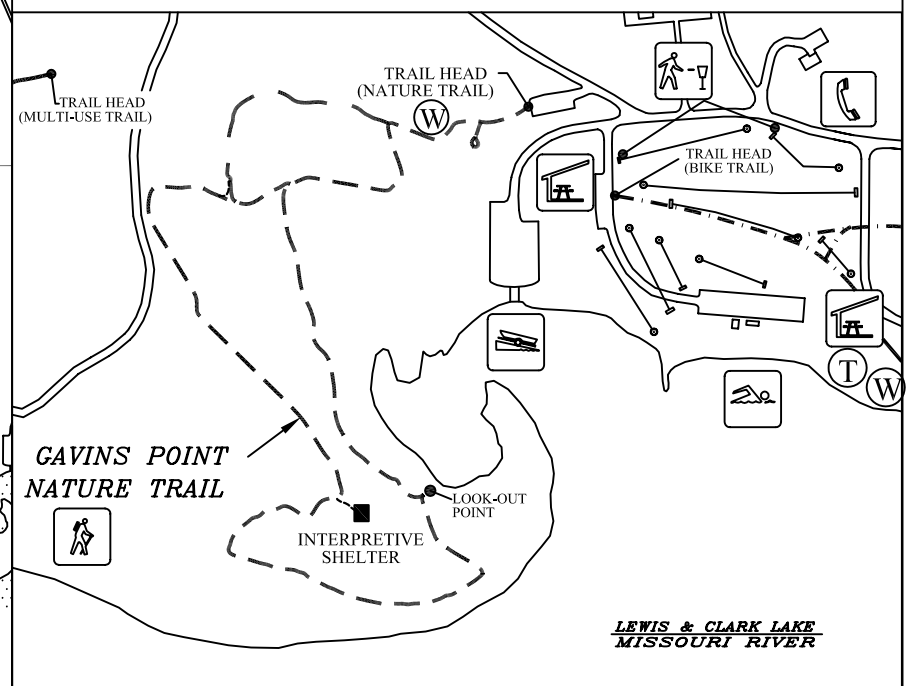
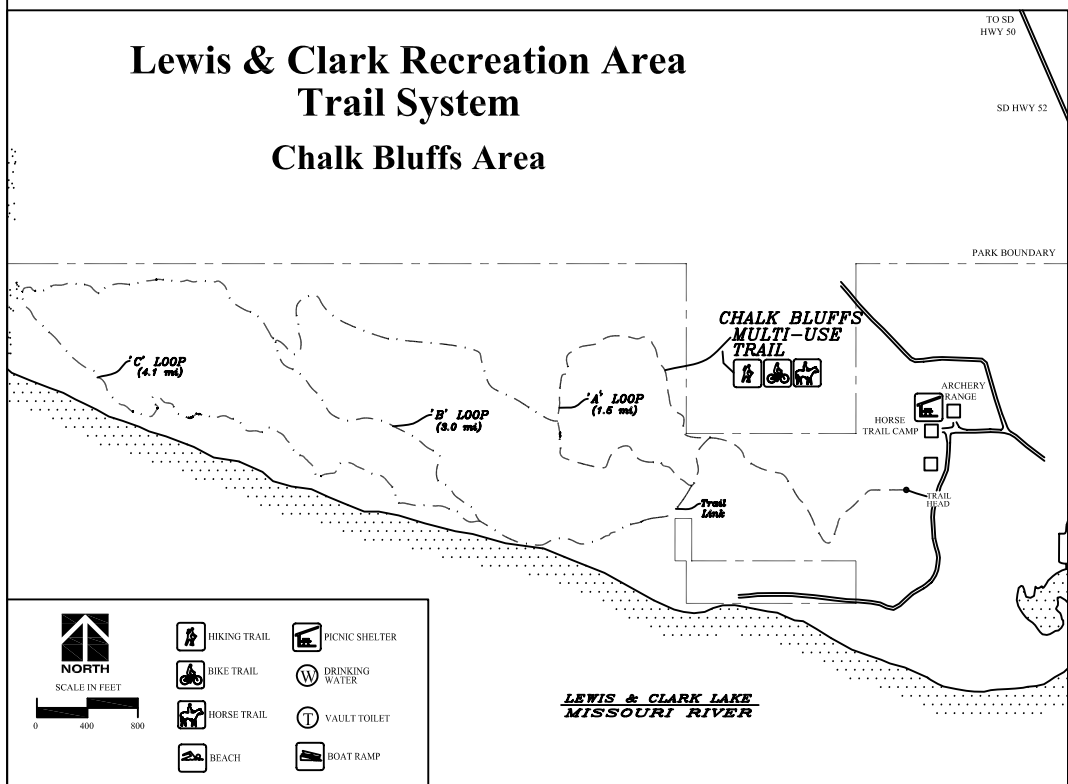
NORTH

# GAVINS POINT HORSE CAMP



# LEWIS & CLARK RECREATION AREA GAVINS POINT TRAILS AREA

## Lewis & Clark Recreation Area Trail System Chalk Bluffs Area



**NORTH**

SCALE IN FEET  
0 400 800

	HIKING TRAIL		PICNIC SHELTER
	BIKE TRAIL		DRINKING WATER
	HORSE TRAIL		VAULT TOILET
	BEACH		BOAT RAMP

**LEWIS & CLARK LAKE  
MISSOURI RIVER**

**LEWIS & CLARK LAKE  
MISSOURI RIVER**

# Map Legend

Below are the symbols found on the campground maps for the South Dakota state parks. Use this guide to identify the features found in each campground.



Accessible Facilities



Campground



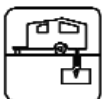
Group Camping Area



Entrance Station



Comfort Station



Dump Station



Fish Cleaning Station



Fish Cleaning Table



Telephone



Resort/  
Concessionaire

E

Electrical Campsite

\*

50 amp electrical campsite *all others 30 amp*

VT

Vault Toilet

W

Drinking Water

HC

Host Campsite (non-reservable)

VC

Volunteer Campsite (non-reservable)



Amphitheater



Archery Trail



Bicycle Trail



Cross-Country Ski Trail



Sledding Area



Disc Golf



Hiking Trail



Horse Trail/  
Horse Camp



Swim Beach



Ski Beach



Boat Ramp



Canoeing



Accessible Fishing Dock



Playground



Picnic Area



Picnic Shelter

## Double-up Sites

- If two camping units share a site, each unit must pay the daily camping fee. A camping unit is a vehicle, motor home, camping bus, pull-type camper, tent or any other device designed for sleeping. Additional tents for a family (parent or grandparents and their unmarried minor children) are considered a single camping unit.
- Double-up camping at Angostura, Lewis & Clark and Palisades is allowed only on designated sites indicated on the maps.
- Double-ups at other parks may or may not be available on certain campsites due to shorter pad lengths or closeness of proximity to other sites. For specific campsite information, visit [www.CampSD.com](http://www.CampSD.com) or contact the park directly.