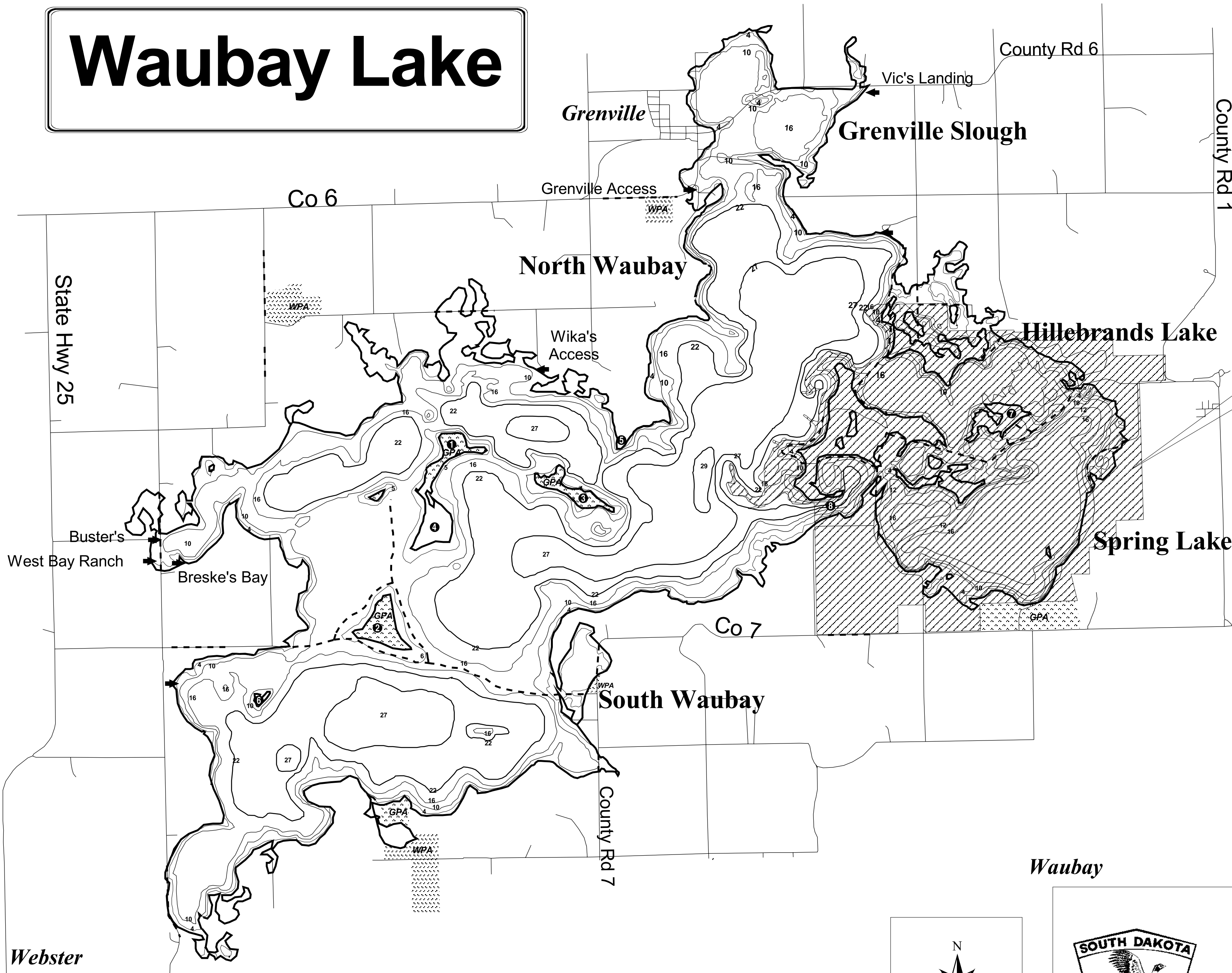


Waubay Lake



Sites of Interest

- ① Breske's Woods
- ② Hedtke's Island
- ③ Helwig's Island
- ④ Reese's Woods
- ⑤ School Bus Point
- ⑥ Vincent's Island
- ⑦ Waubay Wildlife Headquarters
- ⑧ Windgate Arm

Lake Contours

- Perimeter
- 4
- 10
- 16
- 22
- 25

Roads

- Roads Under Water
- Roads

Waubay National Wildlife Refuge

- Game Production Areas
- Waterfowl Production Areas



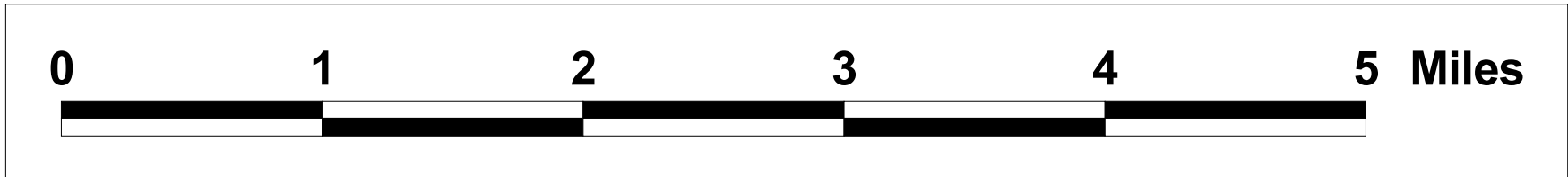
Waubay National Wildlife Refuge has rules related to fishing access on refuge land and water. Please review refuge rules prior to any access within refuge boundary.

North Waubay
 Area: 9668 acres
 Max Depth: 31 feet
 Average Depth: 14 feet
 Boat Access: 6 ramp

South Waubay
 Area: 3173 acres
 Max Depth: 29 feet
 Average Depth: 12 feet
 Boat Access: 1 ramp

Waubay Lake
 Lake elevations and features are a reflection of digital data obtained from the years 1970 -2004

Created By:
 Game Fish and Parks Department
 South Dakota



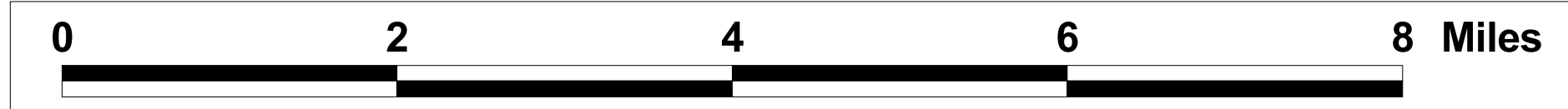
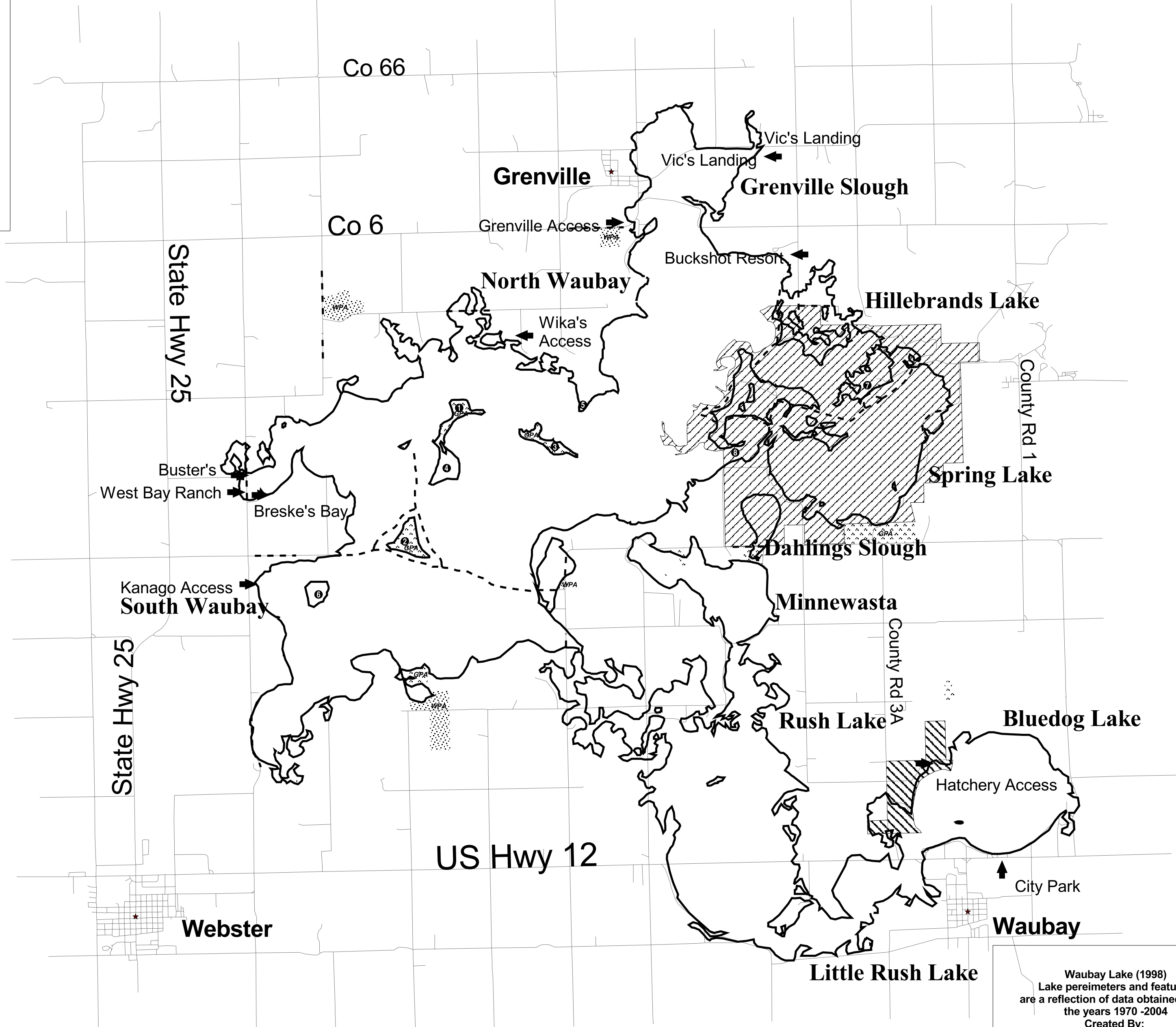

Webster

Waubay

Waubay And Surrounding Lakes

- Sites of Interest**
- ① Breske's Woods
 - ② Hedtke's Island
 - ③ Helwig's Island
 - ④ Reese's Woods
 - ⑤ School Bus Point
 - ⑥ Vincent's Island
 - ⑦ Waubay National Wildlife Refuge Headquarters
 - ⑧ Windgate Arm
 - * Cities
- Boat Access**
- Roads Under Water**
- Lake Perimeters**
- Roads**
- Waubay National Wildlife Refuge**
- Blue dog Fish Hatchery**
- Game Production Areas**
- Waterfowl Production Areas**

- North Waubay**
 Area: 9668 acres
 Max Depth: 31 feet
 Perimeter: 52.6 miles
- South Waubay**
 Area: 3173 acres
 Max Depth: 29 feet
 Perimeter: 19.2 miles
- Grenville Slough**
 Area: 853 acres
 Max Depth: 16 feet
 Perimeter: 8.4 miles
- Hillebrands Lake**
 Area: 1034 acres
 Max Depth: 16 feet
 Perimeter: 18.1 miles
- Spring Lake**
 Area: 1655 acres
 Max Depth: 20 feet
 Perimeter: 11.1 miles
- Minnewasta Lake**
 Area: 719 acres
 Max Depth: 12 feet
 Perimeter: 7.1 miles
- Rush Lake**
 Area: 3483 acres
 Max Depth: 8 feet
 Perimeter: 37 miles
- Little Rush Lake**
 Area: 801 acres
 Max Depth: 8 feet
 Perimeter: 10.9 miles
- Bluedog Lake**
 Area: 1717 acres
 Max Depth: 9 feet
 Perimeter: 10.1 miles



Waubay Lake (1998)
 Lake perimeters and features
 are a reflection of data obtained from
 the years 1970 -2004
 Created By:
 South Dakota
 Game Fish and Parks Department