SOUTH DAKOTA
DEPARTMENT OF GAME, FISH AND PARKS

NEWELL LAKE

BUTTE COUNTY

1991

MILES OF SHORELINE : 5.3
AVERAGE DEPTH : 12.12
PLANIMETERED ACREAGE : 188.1
TOTAL ACRE FEET : 2,014
WATER LEVEL : 3 FEET BELOW FULL
SECTION : 9
TOWNSHIP : 10 NORTH
RANGE : 6 EAST
AERIAL PHOTO : ASCS Q 14, T 13 71
AERIAL PHOTO DATE : 1980
FIELD COLLECTION DATE : SEPT./18/1991

SYMBOLS

DEPTH CONTOUR : -5-
DAM :
SPILLWAY :
GRASSLAND : G

PLANIMETERED ACREAGE BY STRATA :

ACRES BELOW 5 FOOT CONTOUR:	188.07
ACRES BELOW 10 FOOT CONTOUR:	117.25
ACRES BELOW 15 FOOT CONTOUR:	81.30
ACRES BELOW 20 FOOT CONTOUR:	61.17
ACRES BELOW 25 FOOT CONTOUR:	5.48

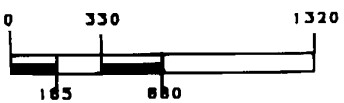

SCALE IN FEET

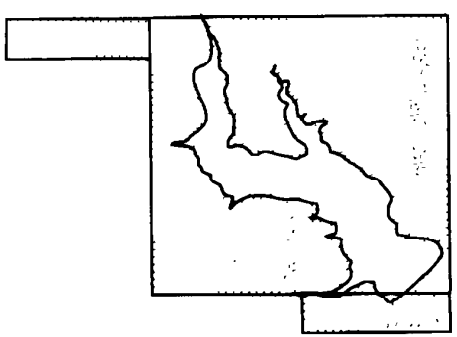

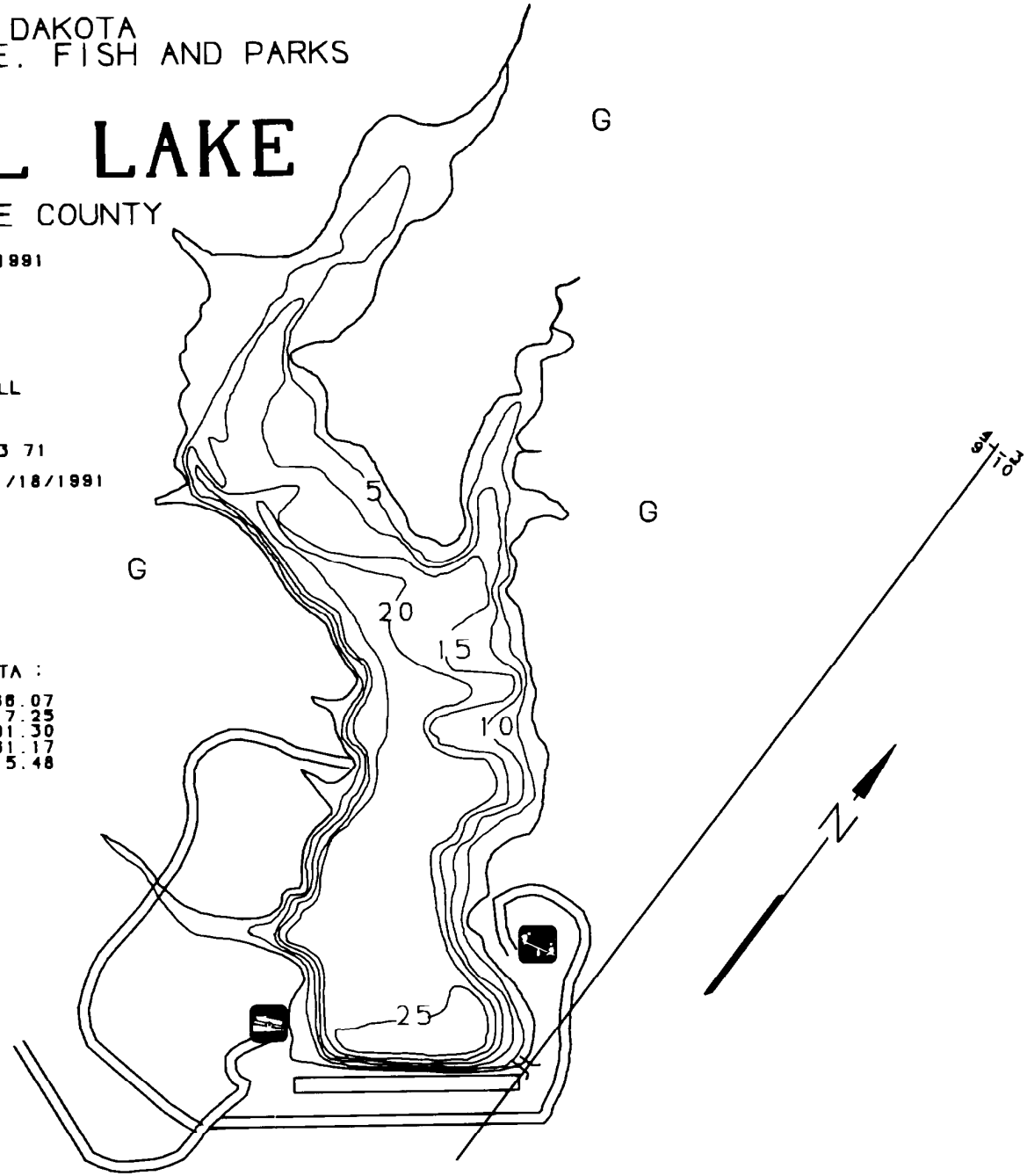

Public Land Reference Map