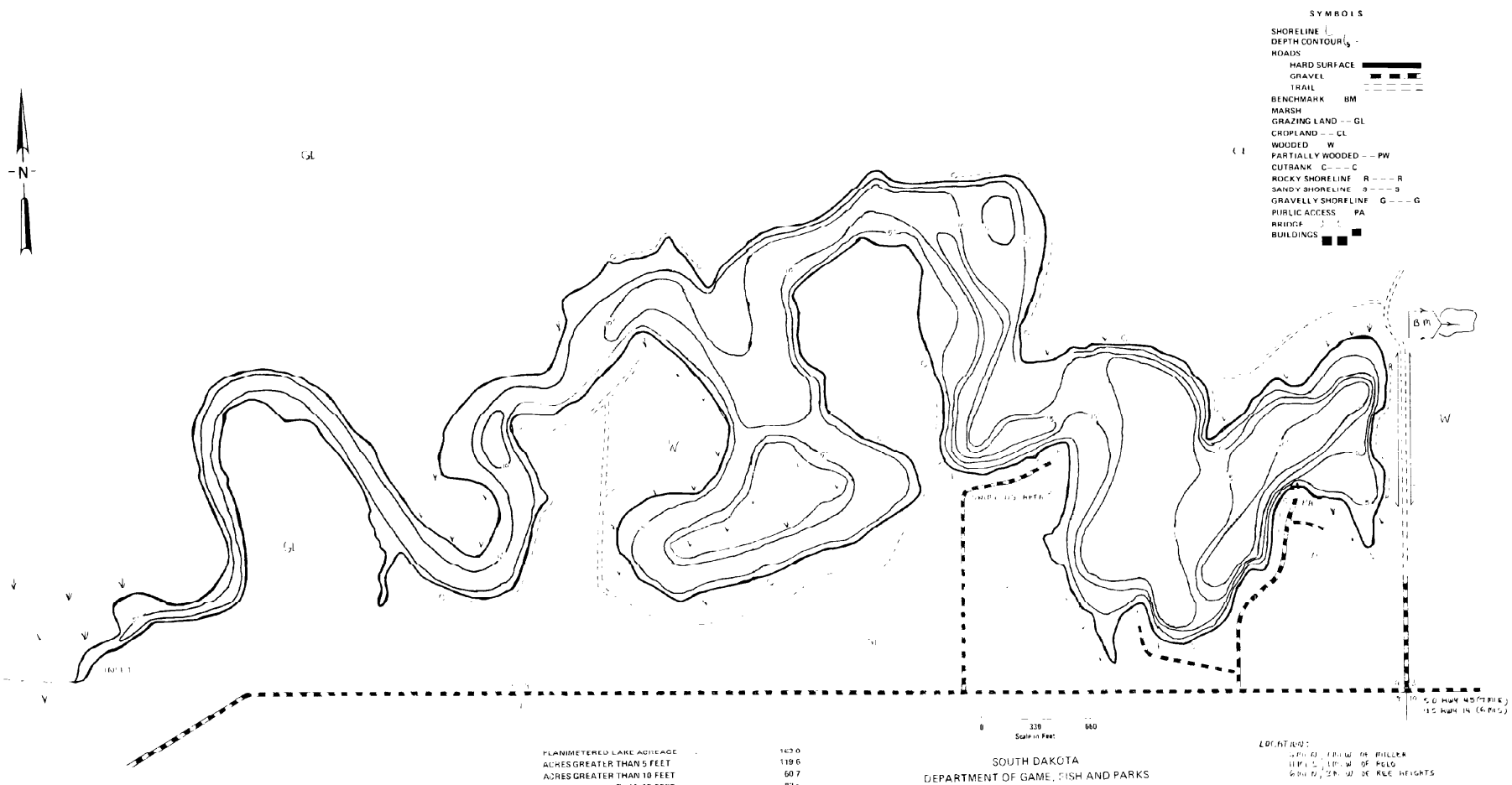
SYMBOLS
SHORELINE
DEPTH CONTOURS
ROADS
HARD SURFACE
GRAVEL
TRAIL
BENCHMARK BM
MARSH
GRAZING LAND -- GL
CROPLAND -- CL
WOODED W
PARTIALLY WOODED -- PW
CUTBANK C--- C
ROCKY SHORELINE R --- R
SANDY SHORELINE S --- S
GRAVELLY SHORELINE G --- G
PUBLIC ACCESS PA
BRIDGE
BUILDINGS
N
GL
CL
W
BM
0 330 660
Scale in Feet
LOCATION:
PLANIMETERED LAKE ACREAGE 163.0
ACRES GREATER THAN 5 FEET 119.6
ACRES GREATER THAN 10 FEET 60.7
ACRES GREATER THAN 15 FEET 82.6
ACRES GREATER THAN 20 FEET 42.0
TOTAL ACRE FEET 1463.0
AVERAGE DEPTH 9.0 FEET
SOUTH DAKOTA
DEPARTMENT OF GAME, FISH AND PARKS
LAKE LOUISE
HAND COUNTY
AERIAL PHOTO NO. CBP-4LL 85D
PHOTO DATE 7 27 70
SECTION 4—TWP—113N—RGE 69W
B.M. SPILLWAY (6 INCHES OVER FULL)
PLANIMETERED ACREAGE 164
MILES OF SHORELINE 6

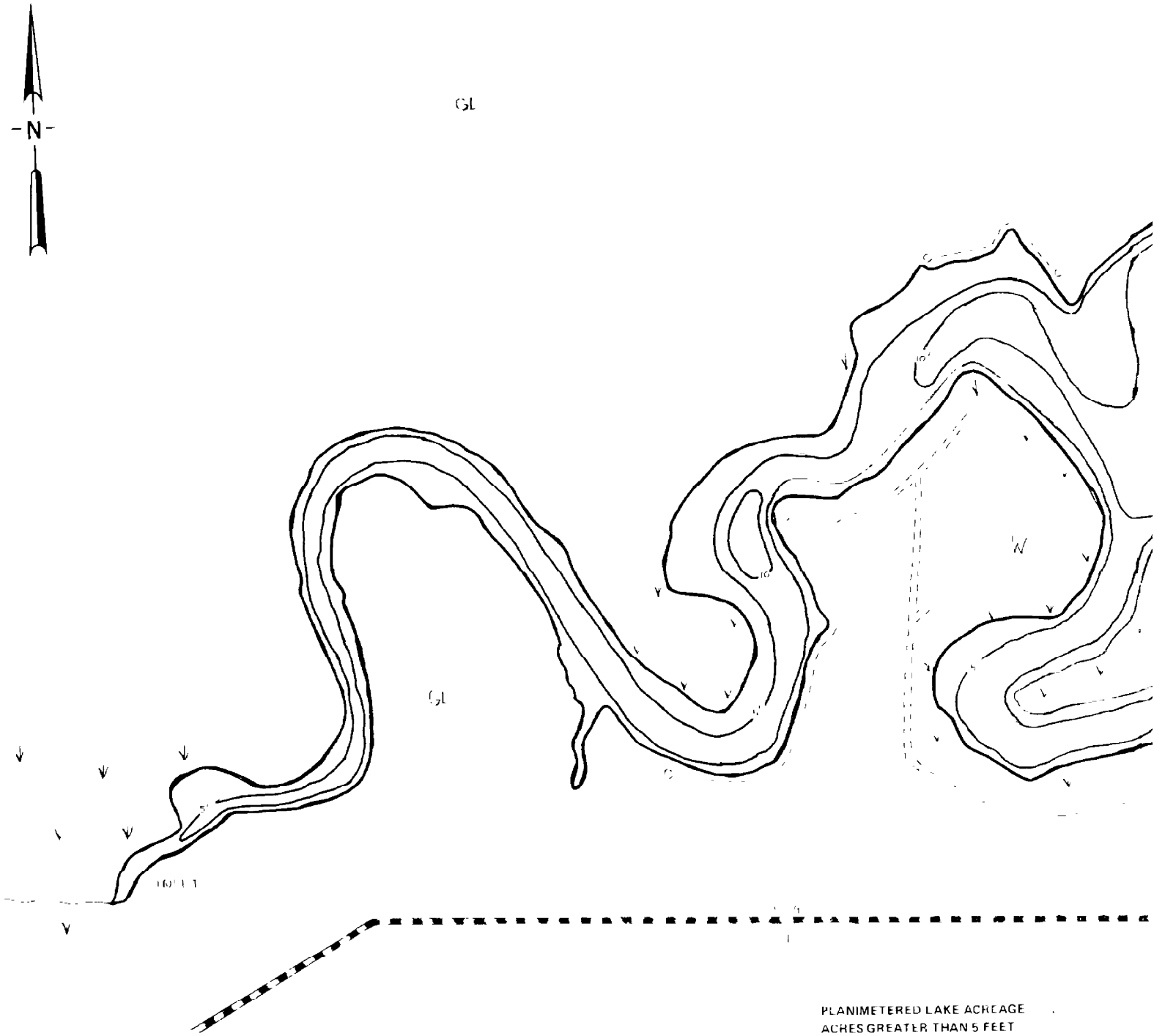

PLANIMETERED LAKE ACREAGE
ACRES GREATER THAN 5 FEET
ACRES GREATER THAN 10 FEET
ACRES GREATER THAN 15 FEET
ACRES GREATER THAN 20 FEET
TOTAL ACRE FEET
AVERAGE DEPTH

SYMBOLS

SHORELINE
DEPTH CONTOUR
ROADS
HARD SURFACE
GRAVEL
TRAIL
BENCHMARK BM
MARSH
GRAZING LAND - - GL
CROPLAND - - CL
WOODED W
PARTIALLY WOODED - - PW
CUTBANK C - - - C
ROCKY SHORELINE R - - - R
SANDY SHORELINE S - - - S
GRAVELLY SHORELINE G - - - G
PUBLIC ACCESS PA
BRIDGE
BUILDINGS

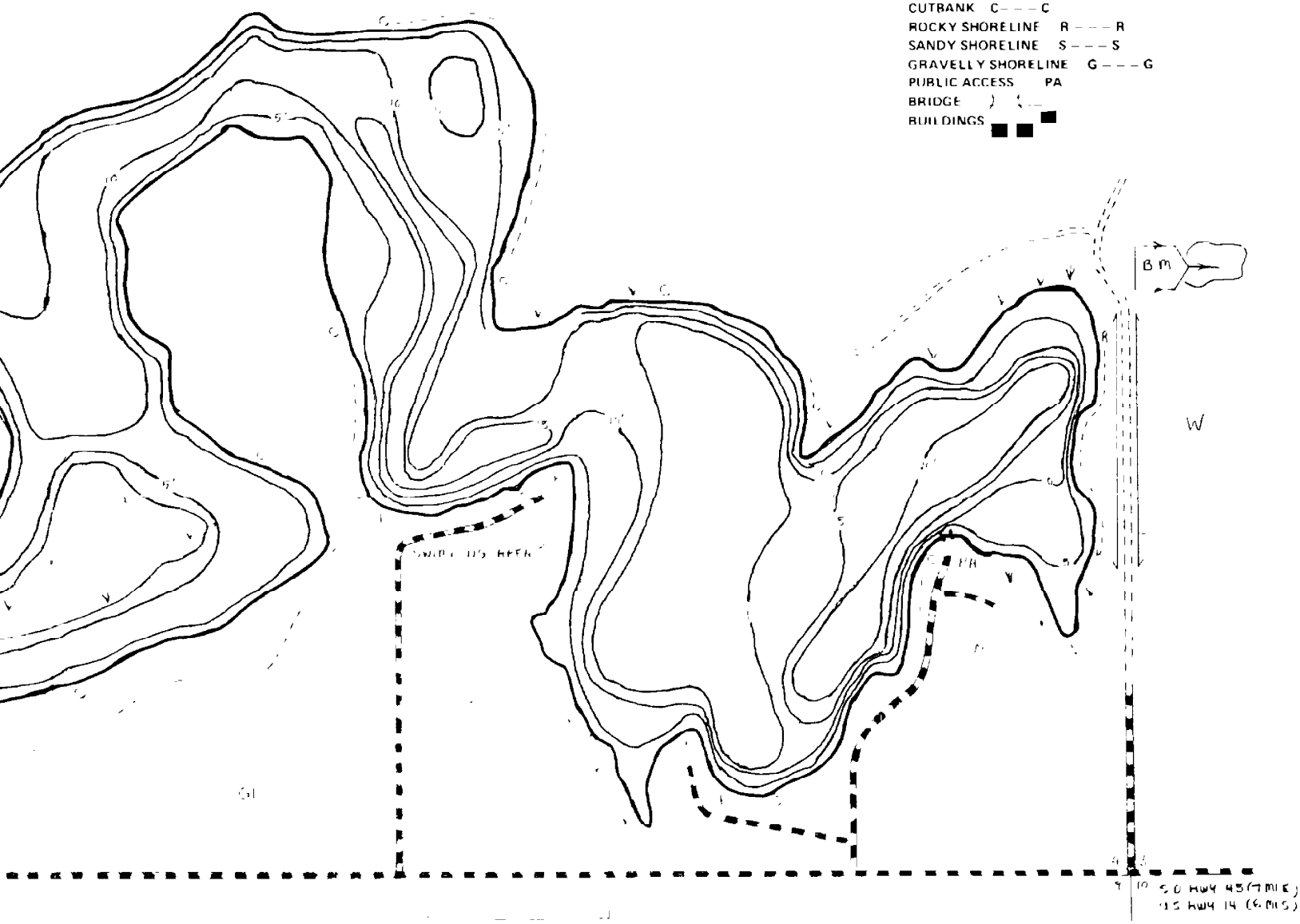

163 0
119 6
60 7
82 6
42 0
1463 6
9 0 FEET

SOUTH DAKOTA
DEPARTMENT OF GAME, FISH AND PARKS
LAKE LOUISE
HAND COUNTY

LOCATION:
6 MI N, 7 MI W OF MILLER
11 MI S, 1 MI W OF ROLO
6 MI N, 3 MI W OF RCE HEIGHTS

AERIAL PHOTO NO CBP- 4LL 85D
PHOTO DATE 7 27 70
SECTION 4–TWP–113N–RGE 69W
B M. SPILLWAY (6 INCHES OVER FULL)
PLANIMETERED ACREAGE 164
MILES OF SHORELINE 6