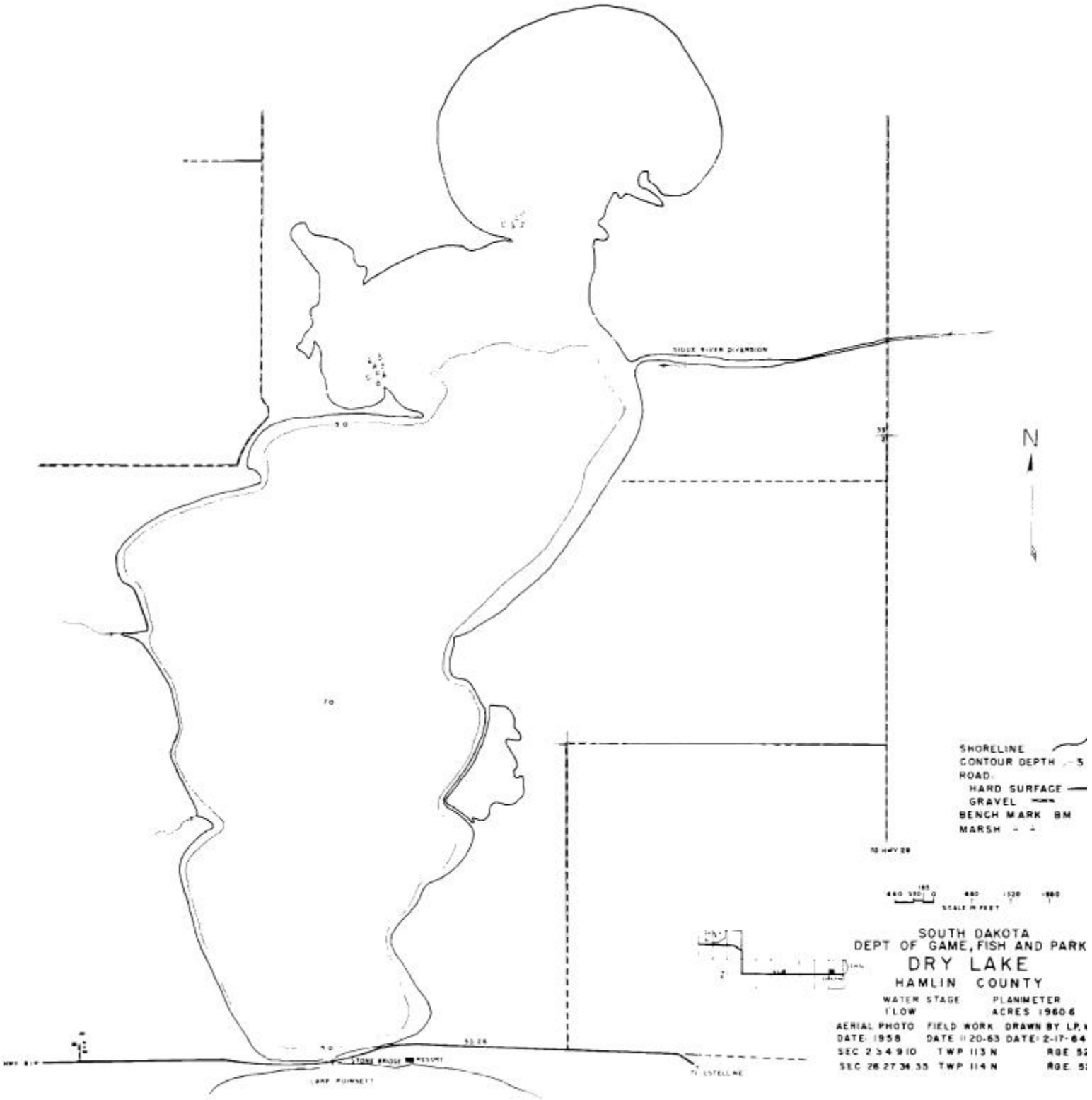
SIOUX RIVER DIVERSION
N
SHORELINE
CONTOUR DEPTH
ROAD
HARD SURFACE
GRAVEL
BENCH MARK BM
MARSH
TO HWY 28
SCALE IN FEET
SOUTH DAKOTA
DEPT OF GAME, FISH AND PARK
DRY LAKE
HAMLIN COUNTY
WATER STAGE
1' LOW
PLANIMETER
ACRES 1960 6
AERIAL PHOTO
DATE 1958
FIELD WORK
DATE 11 20-63
DRAWN BY LP,
DATE 2-17-64
SEC 2 3 4 9 10
TWP 113 N
RGE 52
SEC 26 27 34 35
TWP 114 N
RGE 5
STONE BRIDGE RESORT
LAKE POINSETT
ESTELLINE

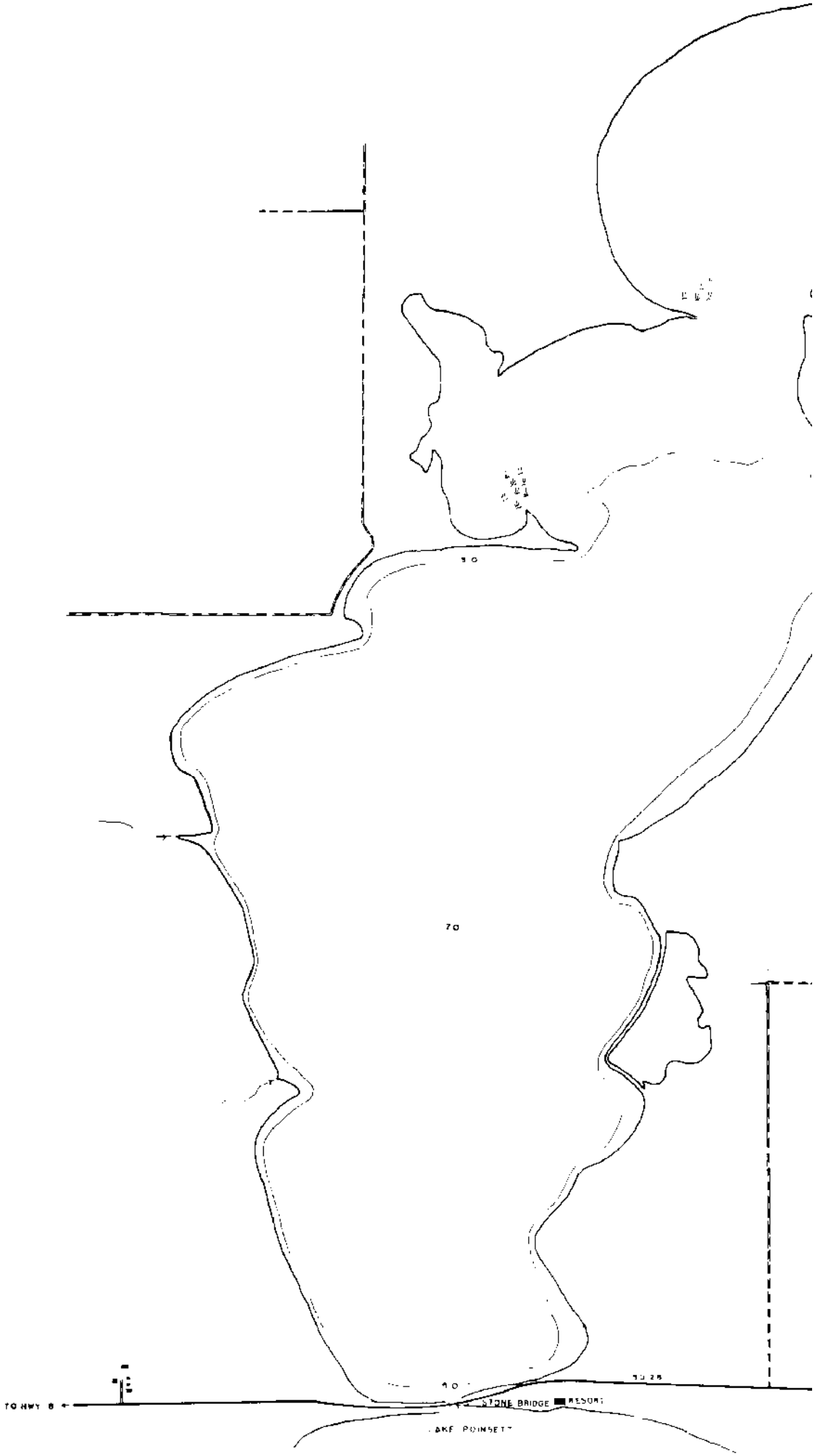
TO HWY 8
STONE BRIDGE RESORT
LAKE POINSETT

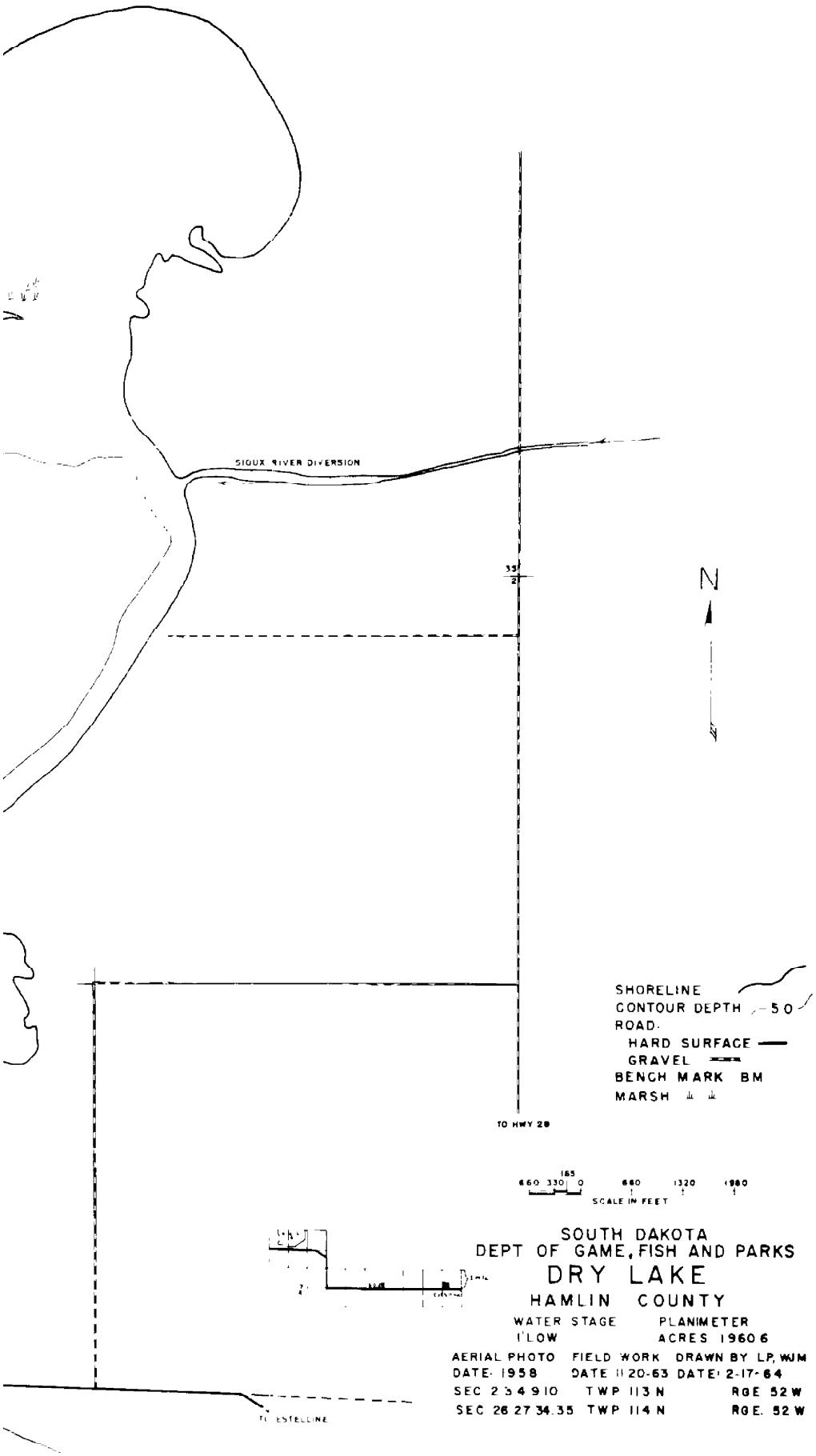
SIOUX RIVER DIVERSION
N
SHORELINE
CONTOUR DEPTH 5 0
ROAD
HARD SURFACE
GRAVEL
BENCH MARK BM
MARSH
TO HWY 28
660 330 0 660 1320 1980
SCALE IN FEET
SOUTH DAKOTA
DEPT OF GAME, FISH AND PARKS
DRY LAKE
HAMLIN COUNTY
WATER STAGE
1' LOW
PLANIMETER
ACRES 1960 6
AERIAL PHOTO
DATE 1958
FIELD WORK
DATE 11 20-63
DRAWN BY LP, WJM
DATE 2-17-64
SEC 2 3 4 9 10
TWP 113 N
RGE 52 W
SEC 26 27 34 35
TWP 114 N
RGE. 52 W
TO ESTELLINE