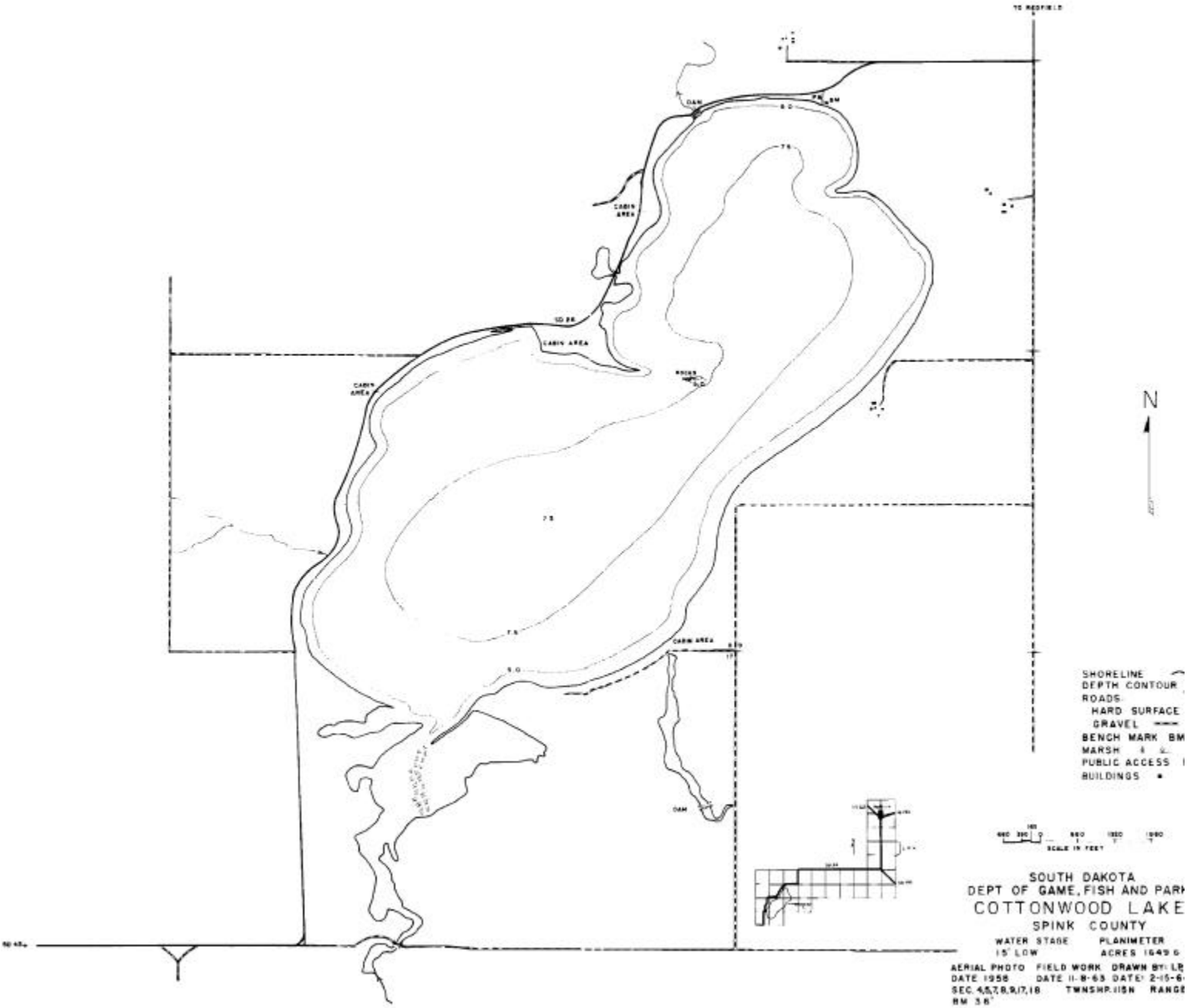
TO REDFIELD
DAM
CABIN AREA
CABIN AREA
CABIN AREA
CABIN AREA
ROCKS
DAM
N
SHORELINE
DEPTH CONTOUR
ROADS
HARD SURFACE
GRAVEL
BENCH MARK BM
MARSH
PUBLIC ACCESS
BUILDINGS
SCALE IN FEET
SOUTH DAKOTA
DEPT OF GAME, FISH AND PARK
COTTONWOOD LAKE
SPINK COUNTY
WATER STAGE
15' LOW
PLANIMETER
ACRES 1649.6
AERIAL PHOTO
DATE 1958
FIELD WORK
DATE 11-8-63
DRAWN BY: LR
DATE: 2-15-6
SEC. 4,5,7,8,9,17,18
TWNSHP. 115N
RANGE
BM 3.6'

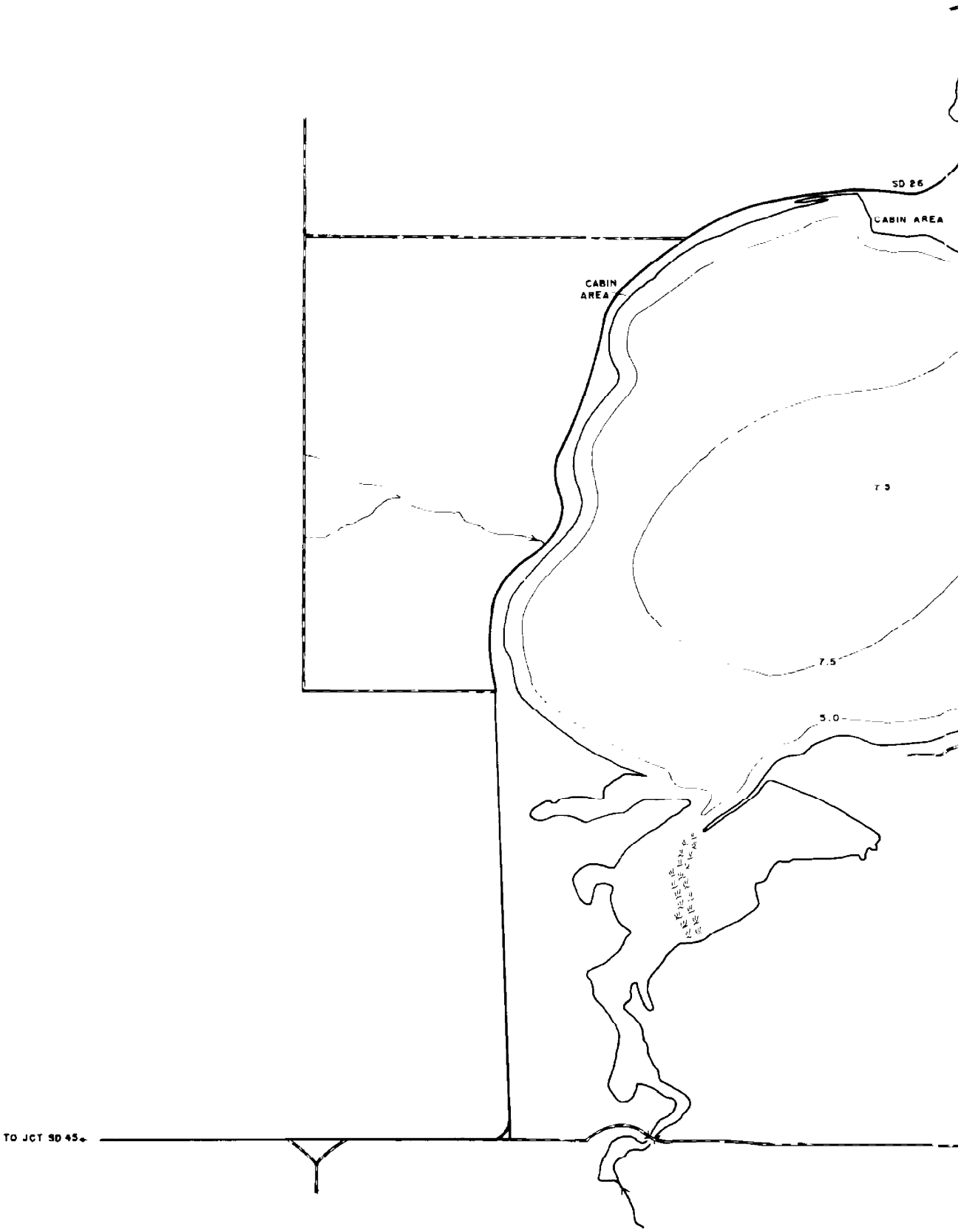
SD 26
CABIN AREA
CABIN AREA
7.5
5.0
TO JCT SD 45

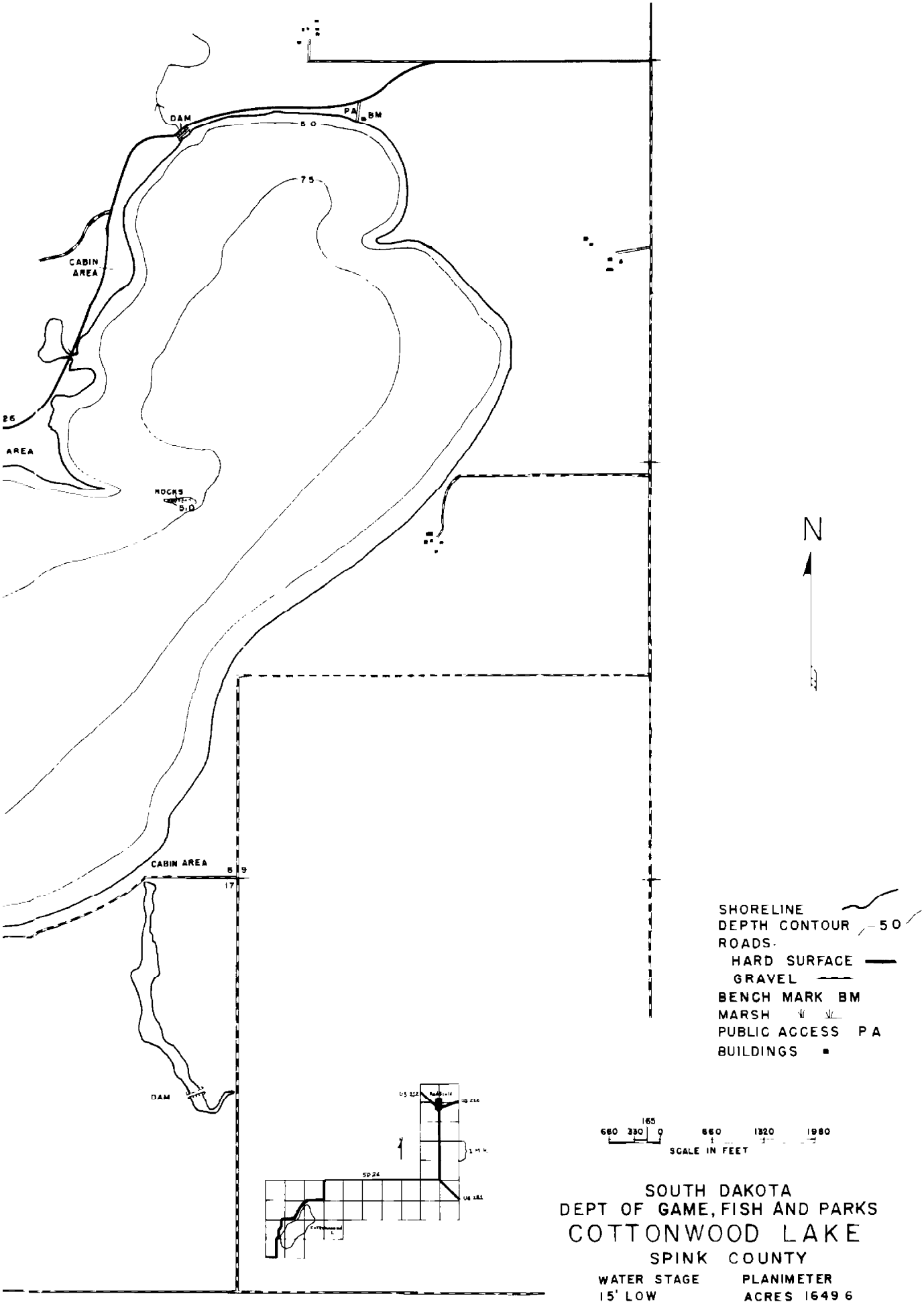

SOUTH DAKOTA
DEPT OF GAME, FISH AND PARKS

COTTONWOOD LAKE

SPINK COUNTY

WATER STAGE 15' LOW

PLANIMETER ACRES 1649.6

AERIAL PHOTO DATE 1958

FIELD WORK DATE 11-8-63

DRAWN BY: LR, WJM DATE: 2-15-64

SEC. 4,5,7,8,9,17,18 TWNSHP. 115N RANGE 56W

BM 3.6'